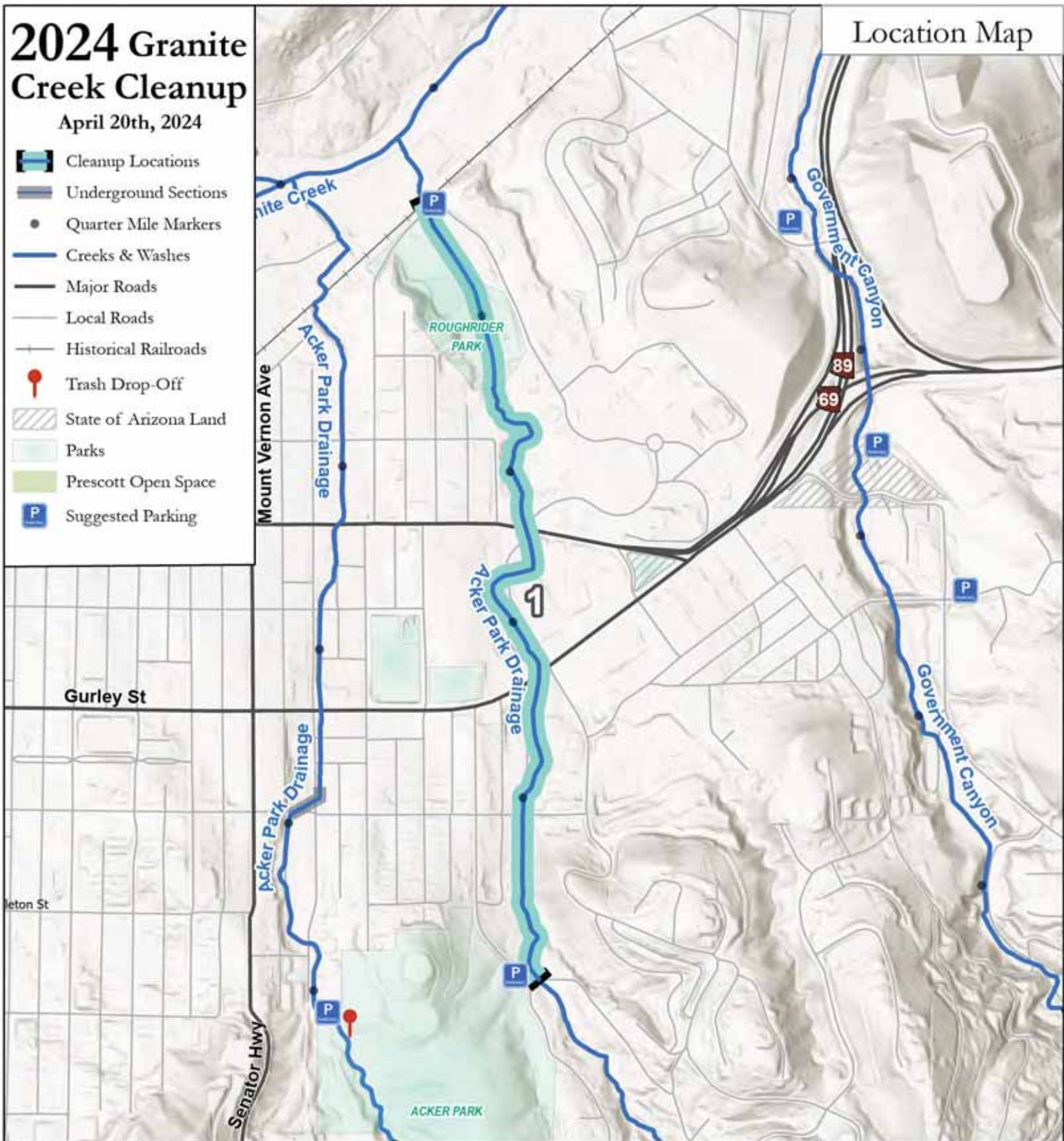


# 2024 Granite Creek Cleanup

April 20th, 2024

-  Cleanup Locations
-  Underground Sections
-  Quarter Mile Markers
-  Creeks & Washes
-  Major Roads
-  Local Roads
-  Historical Railroads
-  Trash Drop-Off
-  State of Arizona Land
-  Parks
-  Prescott Open Space
-  Suggested Parking

## Location Map




### Acker Park Drainages - East

Location # 1

See Index map



Acker Park Parking area at Eastwood Hillcrest Tennis Courts at Yavapai College



PRESCOTT CREEKS



Map Created by Yavapai County GIS on 4/16/2024

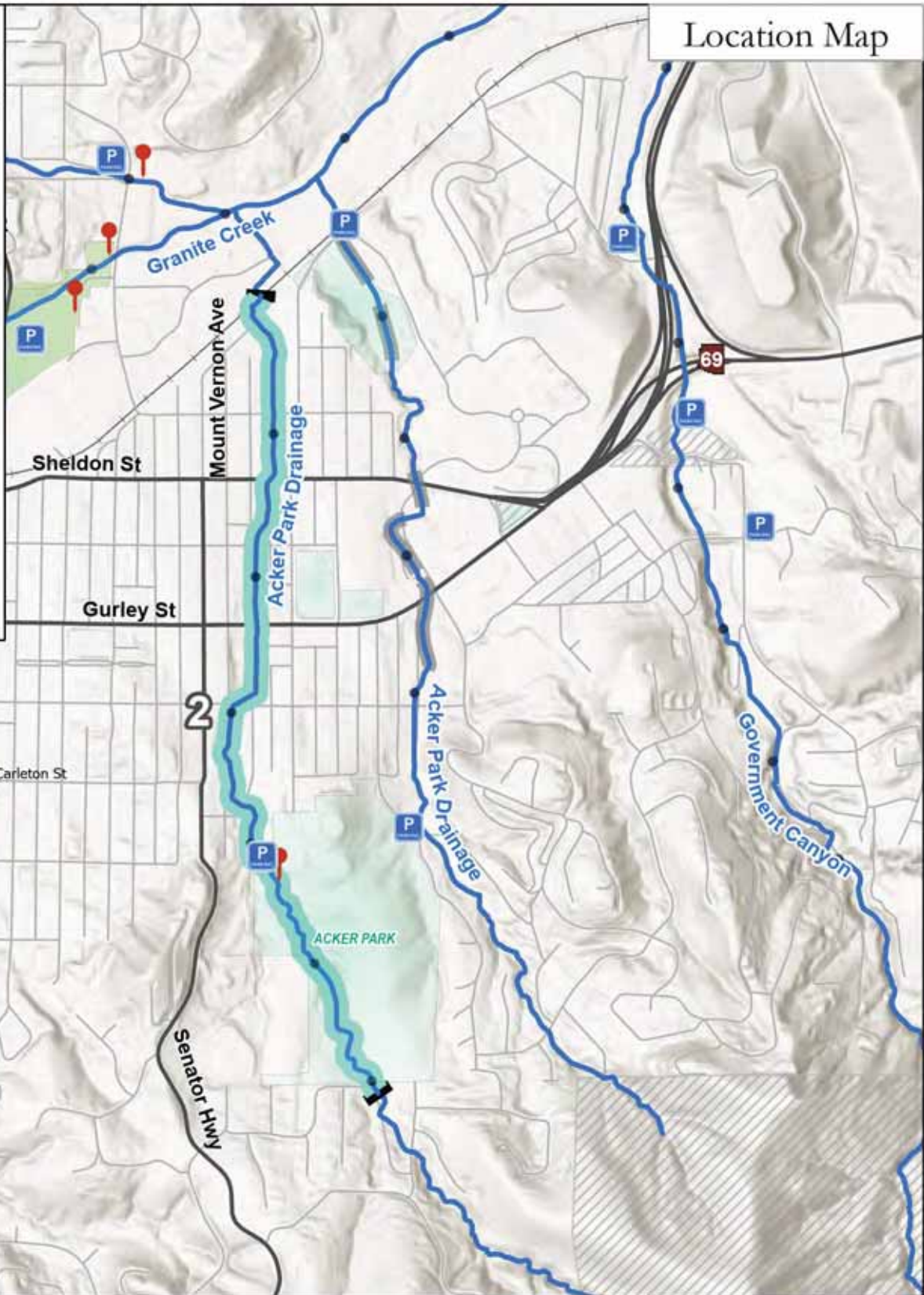


# 2024 Granite Creek Cleanup

April 20th, 2024

-  Cleanup Locations
-  Underground Sections
-  Quarter Mile Markers
-  Creeks & Washes
-  Major Roads
-  Local Roads
-  Historical Railroads
-  Trash Drop-Off
-  State of Arizona Land
-  Parks
-  Prescott Open Space
-  Suggested Parking

Location Map



## Acker Park Drainages - West

Location # 2

See Index map



Main Acker Park parking lot at end of S. Virginia St



PRESCOTT CREEKS



Map Created by Yavapai County GIS on 4/16/2024



# 2024 Granite Creek Cleanup

April 20th, 2024

-  Cleanup Locations
-  Quarter Mile Markers
-  Creeks & Washes
-  Do Not Enter Areas
-  Major Roads
-  Local Roads
-  Prescott National Forest
-  Parks
-  Prescott Open Space
-  Suggested Parking

## Location Map



### Aspen Creek (Upper)

Location # 3

See Index map



Trailhead parking  
Corner of S. Rancho Vista & W. Weeping Willow



PRESCOTT CREEKS













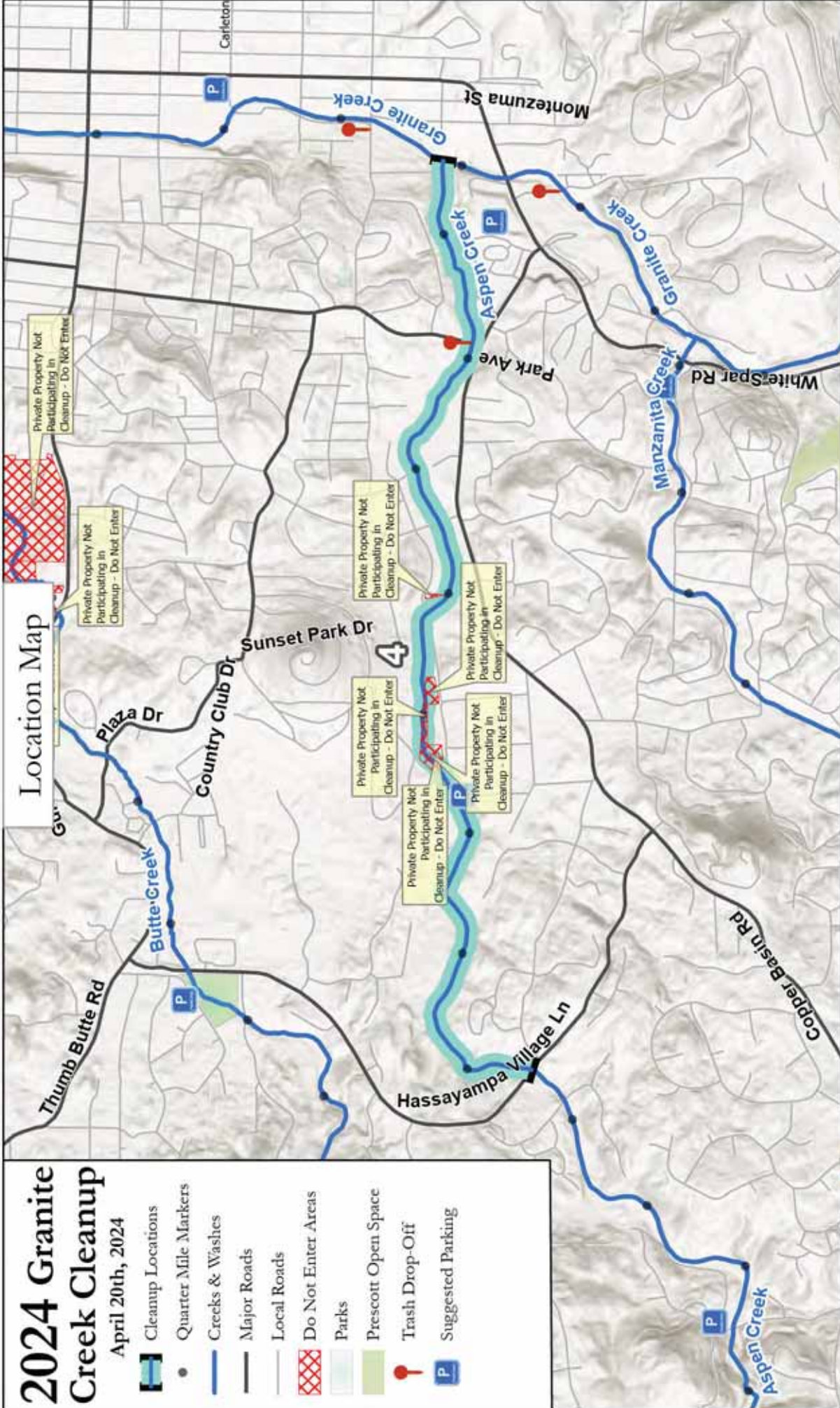
Map Created by Yavapai County GIS on 4/16/2024



# 2024 Granite Creek Cleanup

April 20th, 2024

-  Cleanup Locations
-  Quarter Mile Markers
-  Creeks & Washes
-  Major Roads
-  Local Roads
-  Do Not Enter Areas
-  Parks
-  Prescott Open Space
-  Trash Drop-Off
-  Suggested Parking



## Location Map



## Aspen Creek (Lower)

### Location # 4



Corner of Middlebrook & Cypress  
Safeway parking lot

See Index map













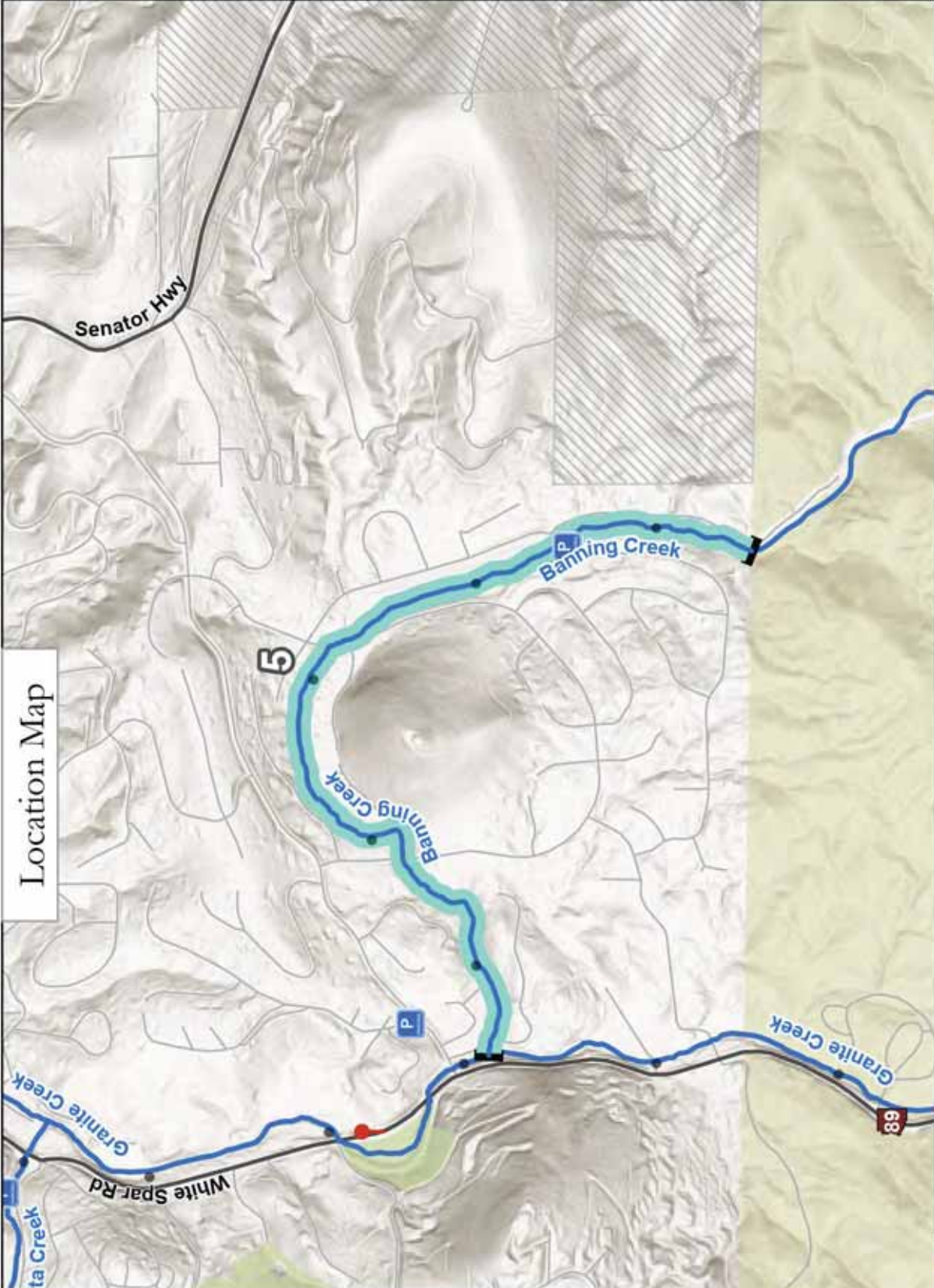
PRESCOTT CREEKS  
CITY OF PRESCOTT  
YAVAPAI COUNTY  
Prescott's Heartland  
Map Created by Yavapai County GIS on 4/16/2024



# 2024 Granite Creek Cleanup

April 20th, 2024

-  Cleanup Locations
-  Quarter Mile Markers
-  Creeks & Washes
-  Major Roads
-  Local Roads
-  Prescott National Forest
-  State of Arizona Land
-  Prescott Open Space
-  Trash Drop-Off
-  Suggested Parking



Location Map



Banning Creek (FS Boundary to Granite Creek)

Location # 5



Parking lots by tennis courts  
Haisley street parking










See Index map

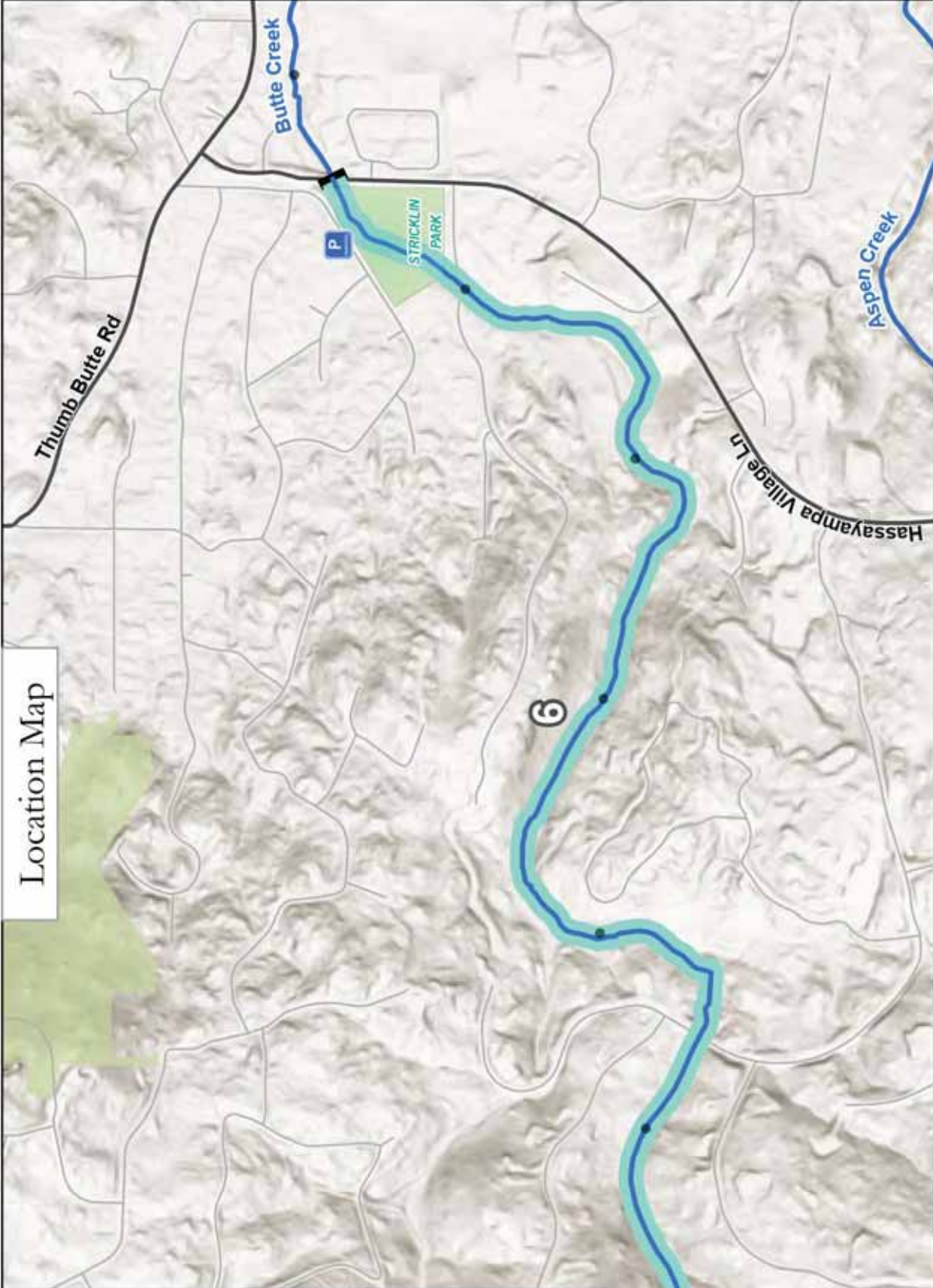




# 2024 Granite Creek Cleanup

April 20th, 2024




-  Cleanup Locations
-  Quarter Mile Markers
-  Creeks & Washes
-  Major Roads
-  Local Roads
-  Prescott National Forest
-  Parks
-  Prescott Open Space
-  Suggested Parking



Location Map












Butte Creek (Upper)

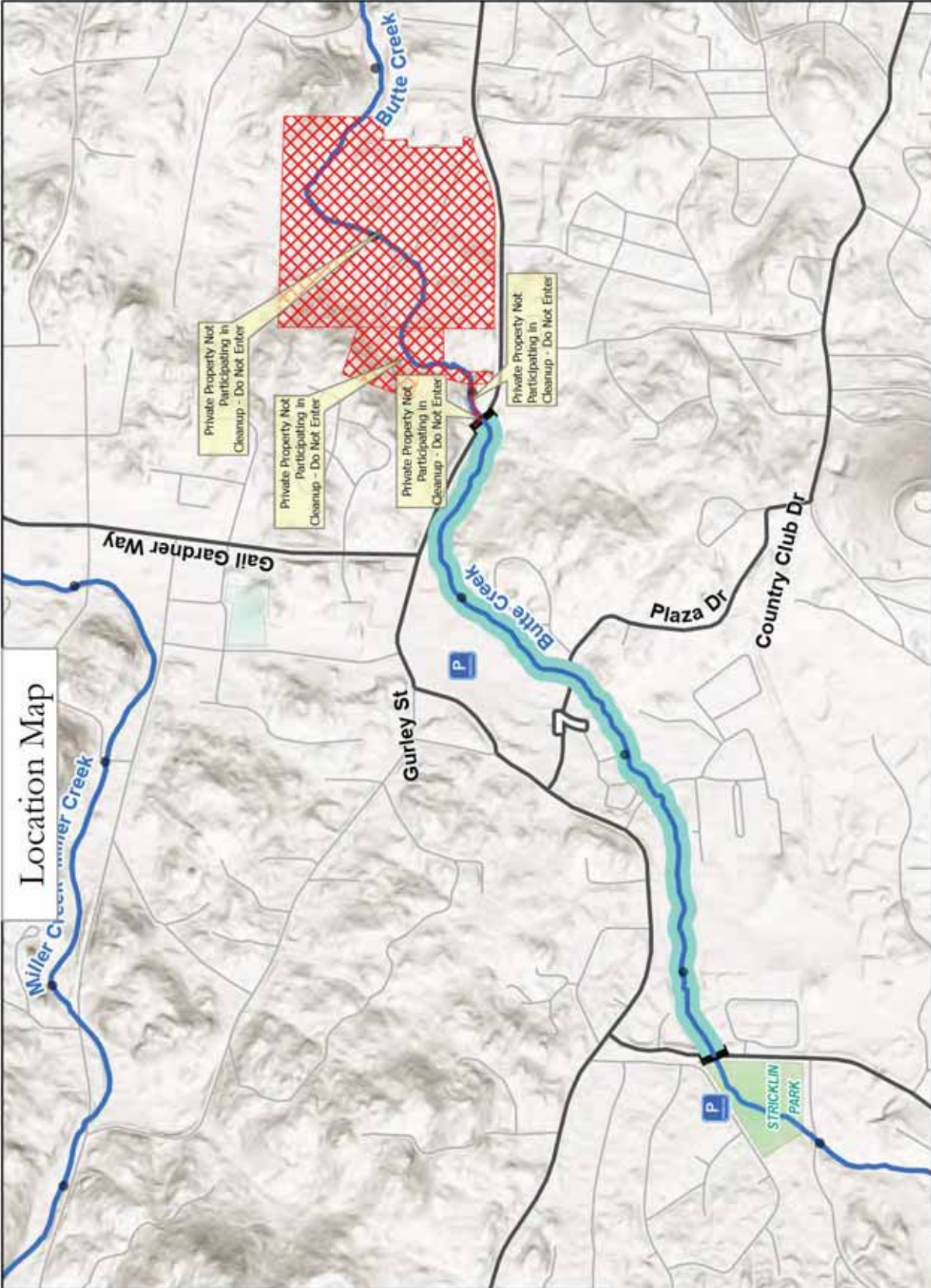
<p><b>Location # 6</b></p> <p>Sherwood Drive</p> 	<p>See Index map</p> 
	 <p>0 0.07 0.15 0.3 0.45 0.6 Miles</p>



# 2024 Granite Creek Cleanup

April 20th, 2024

-  Cleanup Locations
-  Quarter Mile Markers
-  Creeks & Washes
-  Major Roads
-  Local Roads
-  Do Not Enter Areas
-  Parks
-  Prescott Open Space
-  Suggested Parking



Butte Creek (Middle)

Location # 7



Sherwood Drive Shopping Ctr parking lot

See Index map

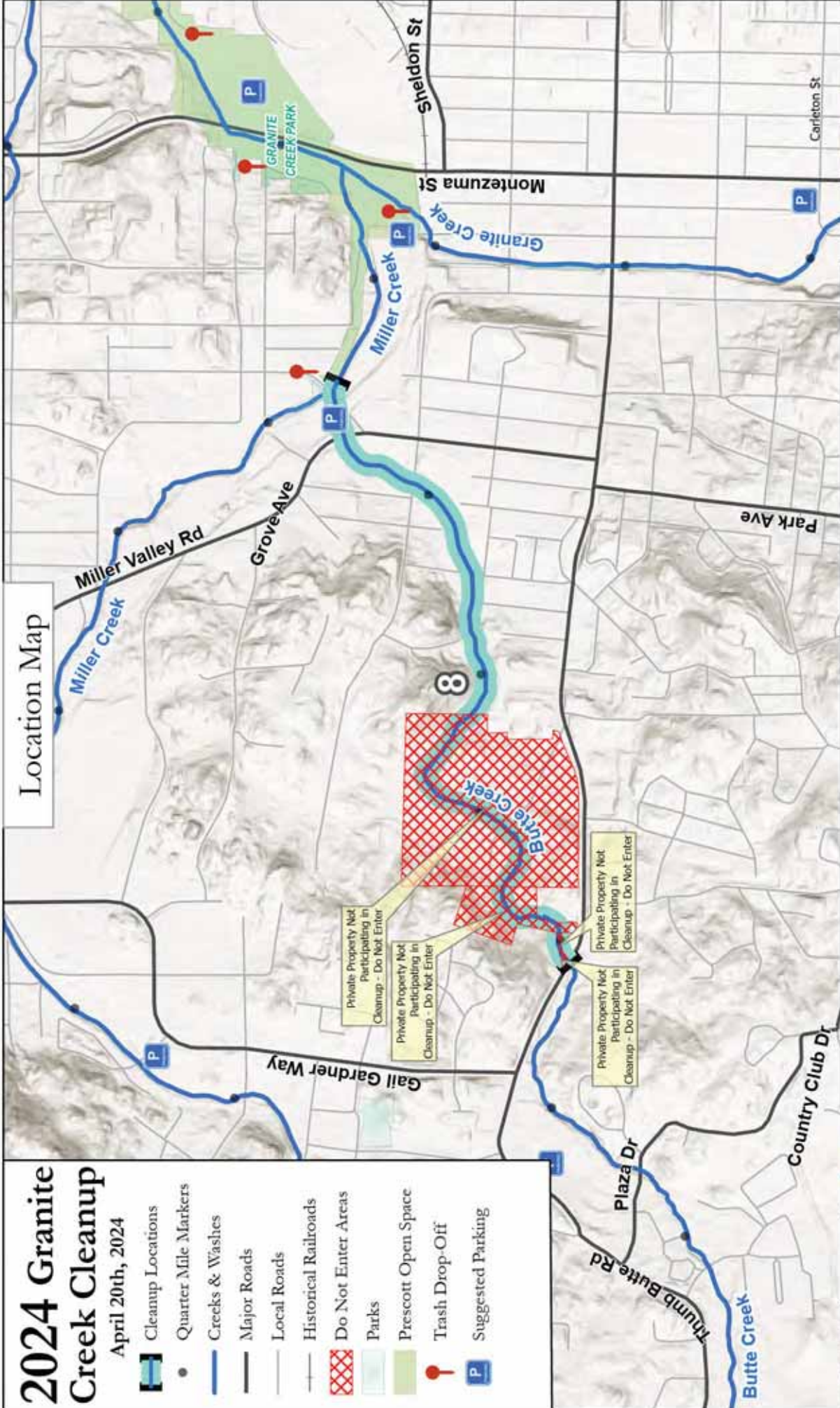




# 2024 Granite Creek Cleanup

April 20th, 2024

- Cleanup Locations
- Quarter Mile Markers
- Creeks & Washes
- Major Roads
- Local Roads
- Historical Railroads
- Do Not Enter Areas
- Parks
- Prescott Open Space
- Trash Drop-Off
- Suggested Parking



**Location # 8**










Corner of Lincoln & Grove

See Index map



# 2024 Granite Creek Cleanup

April 20th, 2024

-  Cleanup Areas
-  Quarter Mile Markers
-  Creeks & Washes
-  Lakes
-  Major Roads
-  Local Roads
-  Prescott National Forest
-  Parks
-  Suggested Parking



Location Map



Goldwater Lake (Shoreline)

Location # 9



Goldwater Lake

See Index map



**PRESCOTT CREEKS**  
**CITY OF PRESCOTT**  
*Prescott's Heartland*  
**YAVAPAI COUNTY**  
Map Created by Yavapai County GIS on 4/16/2024

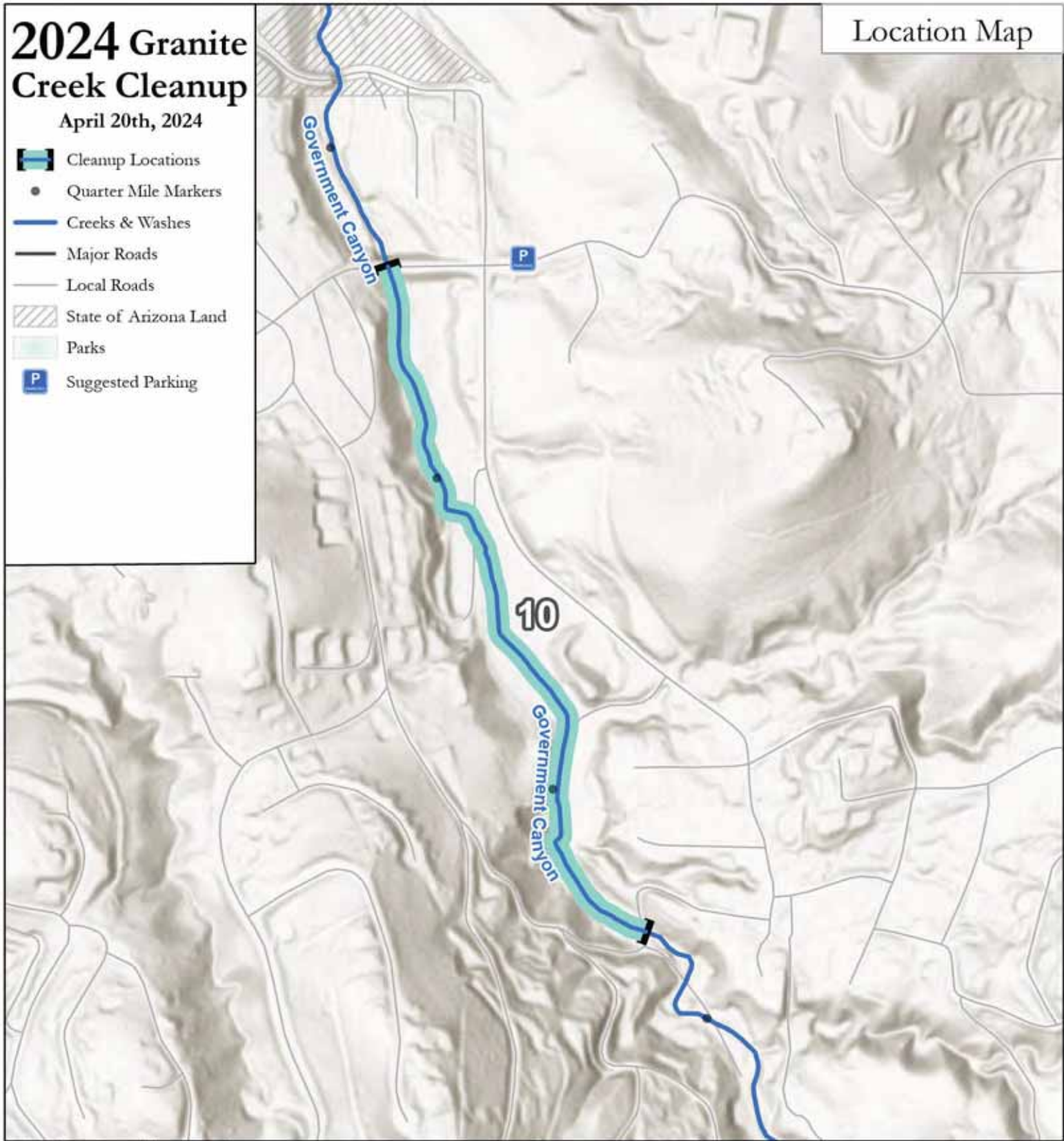


# 2024 Granite Creek Cleanup

April 20th, 2024

-  Cleanup Locations
-  Quarter Mile Markers
-  Creeks & Washes
-  Major Roads
-  Local Roads
-  State of Arizona Land
-  Parks
-  Suggested Parking

Location Map



Government Canyon (Upper)

Location # 10

See Index map



SE corner of Butterfield Rd & Overland Rd



PRESCOTT CREEKS




Map Created by Yavapai County GIS on 4/16/2024



# 2024 Granite Creek Cleanup

April 20th, 2024

-  Cleanup Locations
-  Quarter Mile Markers
-  Creeks & Washes
-  Major Roads
-  Local Roads
-  State of Arizona Land
-  Parks
-  Suggested Parking

Location Map




## Government Canyon (Middle)

Location # 11

See Index map



Dirt pull-off on left on entrance road into VA cemetery



PRESCOTT CREEKS



Map Created by Yavapai County GIS on 4/16/2024



# 2024 Granite Creek Cleanup

April 20th, 2024

-  Cleanup Locations
-  Quarter Mile Markers
-  Creeks & Washes
-  Major Roads
-  Local Roads
-  Historical Railroads
-  State of Arizona Land
-  Parks
-  Suggested Parking

Location Map



## Government Canyon (Lower)

Location # 12

See Index map



Dirt pull-off on right before VA check-point



PRESCOTT CREEKS










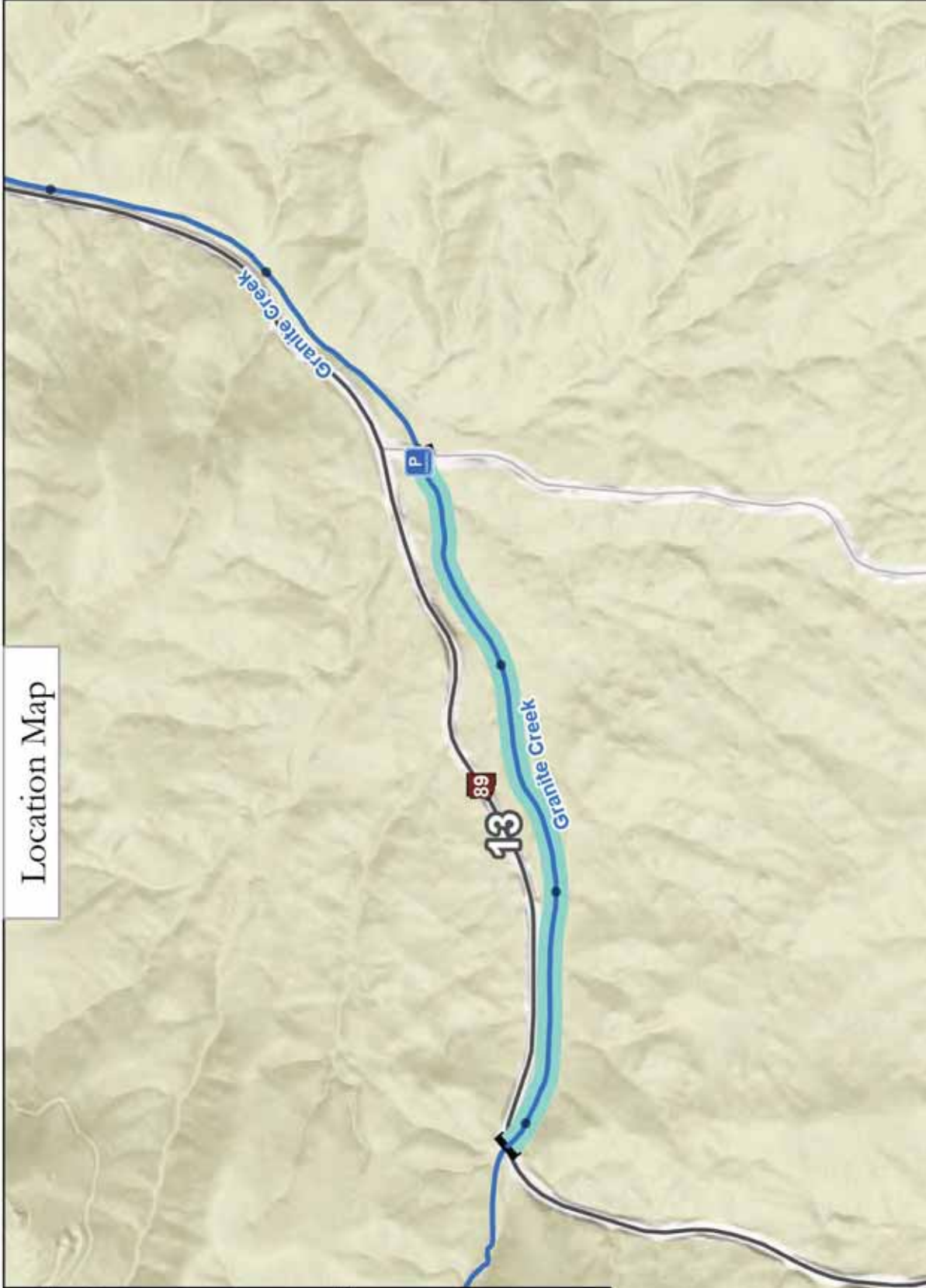
Map Created by Yavapai County GIS on 4/16/2024



# 2024 Granite Creek Cleanup

April 20th, 2024

-  Cleanup Locations
-  Quarter Mile Markers
-  Creeks & Washes
-  Major Roads
-  Local Roads
-  Prescott National Forest
-  Suggested Parking



Location Map



Granite Creek (Hwy 89 to Ponderosa Park Rd)

## Location # 13



Ponderosa Rd & 89 pull-off

See Index map



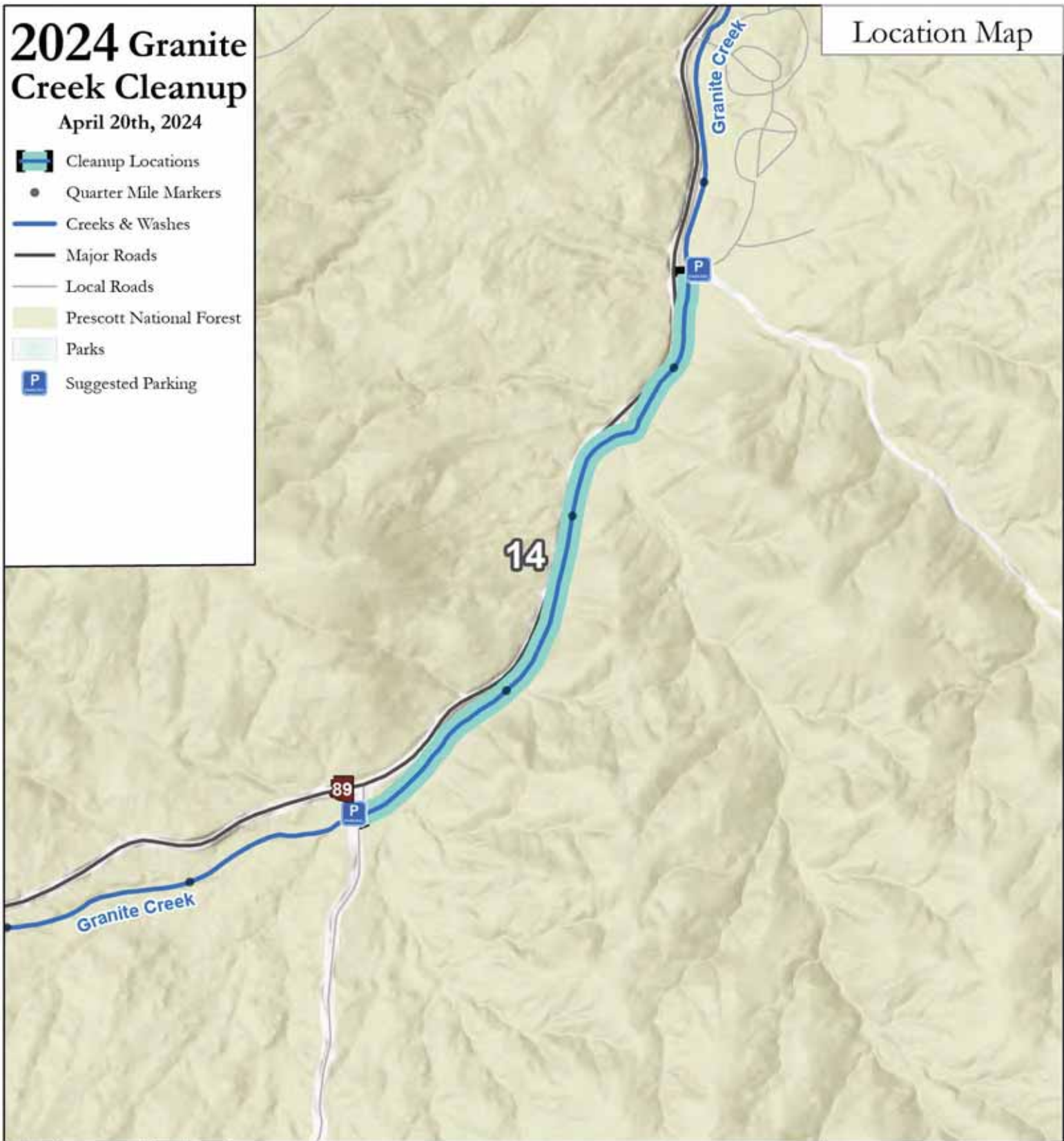


# 2024 Granite Creek Cleanup

April 20th, 2024


-  Cleanup Locations
-  Quarter Mile Markers
-  Creeks & Washes
-  Major Roads
-  Local Roads
-  Prescott National Forest
-  Parks
-  Suggested Parking

Location Map




**Granite Creek (Ponderosa Park Rd to White Spar Campground)**


**Location # 14** See Index map

 Ponderosa Rd & 89 pull-off  
White Spar Campground Trailhead parking @  
Forest Service Road 62


0 0.07 0.15 0.3 0.45 0.6 Miles



**PRESCOTT CREEKS**



**CITY OF PRESCOTT**  
*Everybody's HomeTown*



**YAVAPAI COUNTY**

Map Created by Yavapai County GIS on 4/16/2024

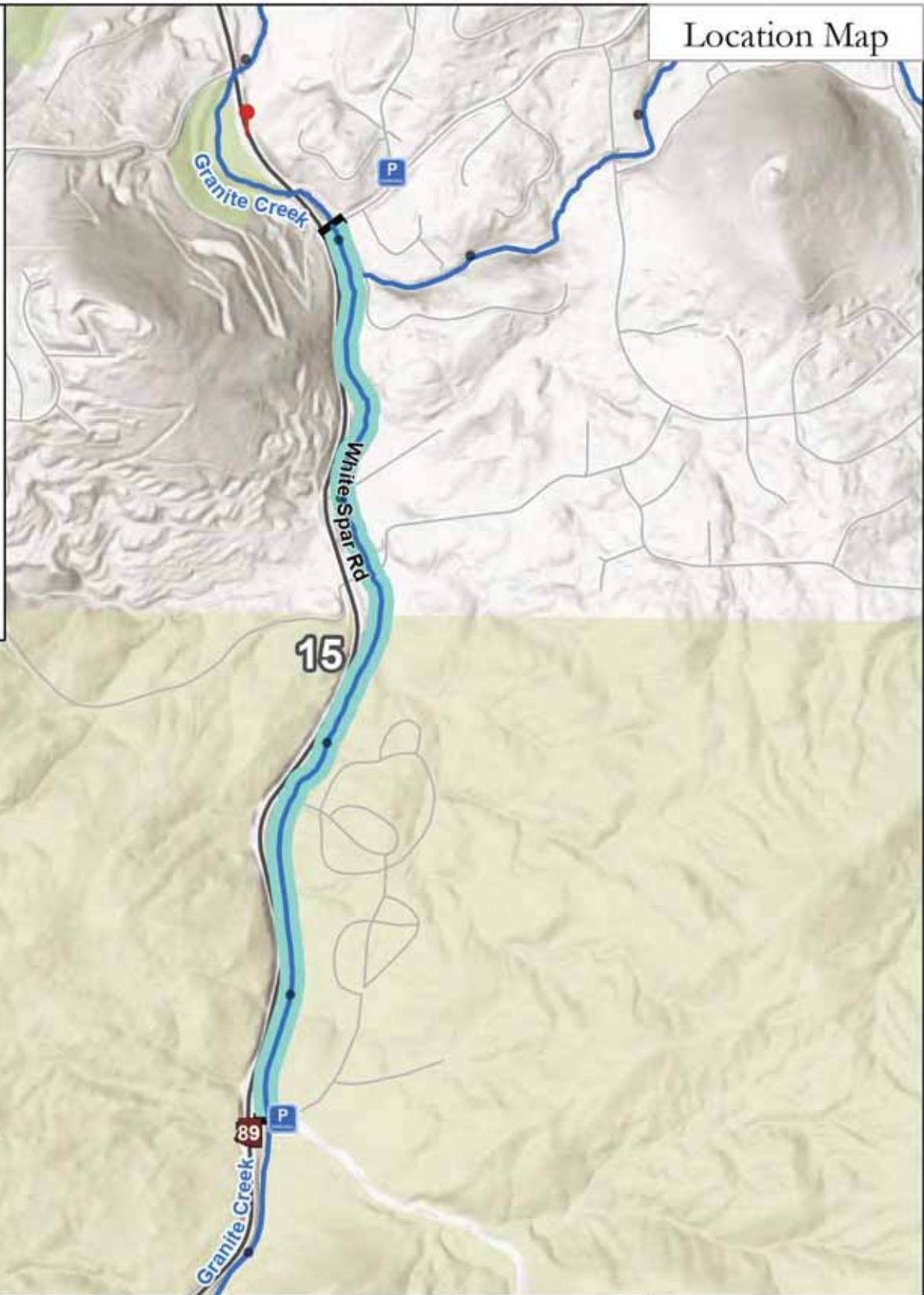


# 2024 Granite Creek Cleanup

April 20th, 2024

-  Cleanup Locations
-  Quarter Mile Markers
-  Creeks & Washes
-  Major Roads
-  Local Roads
-  Trash Drop-Off
-  Prescott National Forest
-  Parks
-  Prescott Open Space
-  Suggested Parking

Location Map



15

89




Granite Creek (White Spar Campground to Haisley)

Location # 15

See Index map



Haisley street parking  
White Spar Campground Trailhead parking @  
Forest Service Road 62



PRESCOTT CREEKS



Map Created by Yavapai County GIS on 4/16/2024

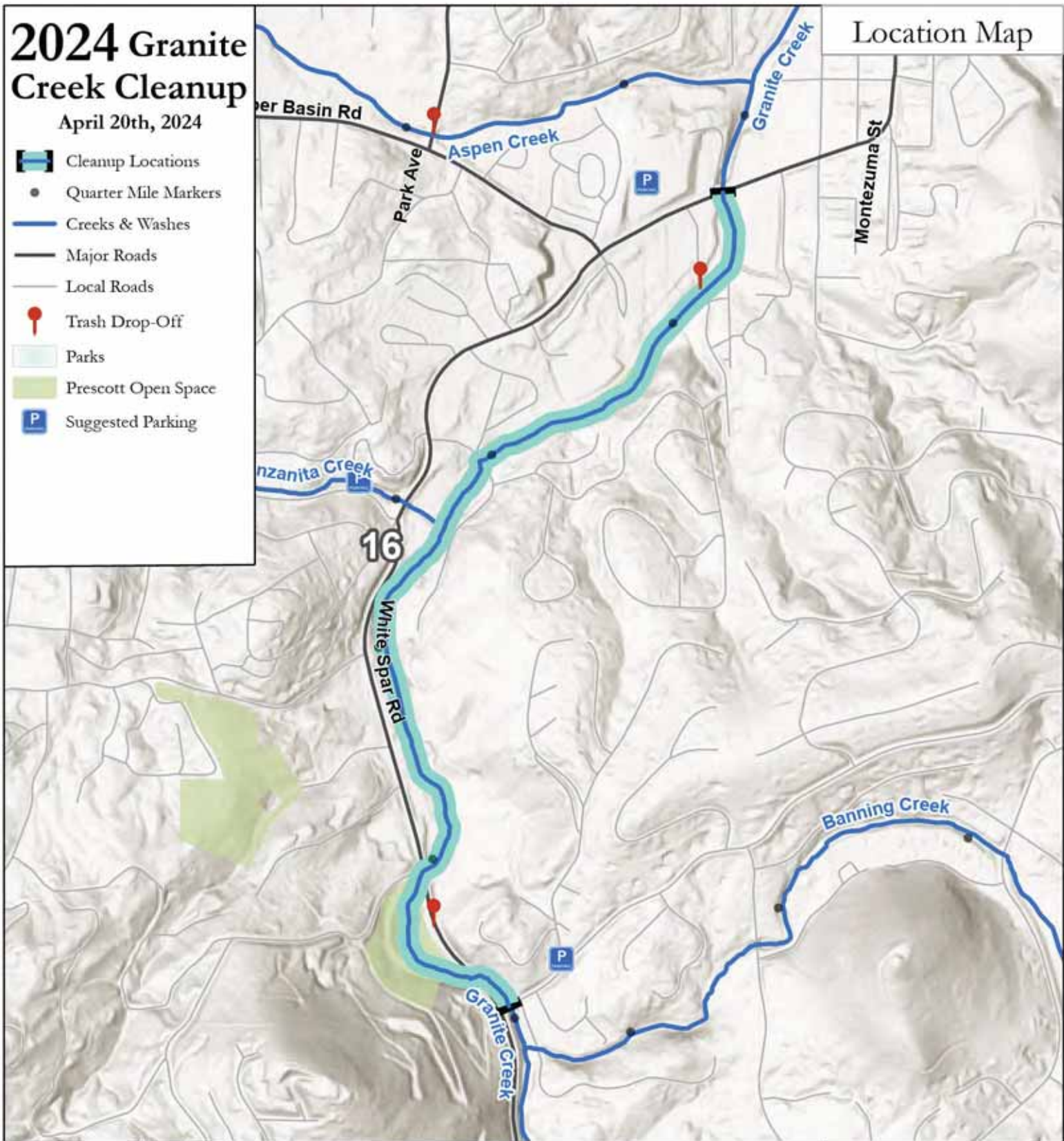


# 2024 Granite Creek Cleanup

April 20th, 2024

-  Cleanup Locations
-  Quarter Mile Markers
-  Creeks & Washes
-  Major Roads
-  Local Roads
-  Trash Drop-Off
-  Parks
-  Prescott Open Space
-  Suggested Parking

## Location Map




Granite Creek (Haisley to White Spar @ Fire Station)

Location # 16

See Index map



Banning/Butte Creek-Haisley St  
Safeway parking lot



PRESCOTT CREEKS



Map Created by Yavapai County GIS on 4/16/2024



# 2024 Granite Creek Cleanup

April 20th, 2024

-  Cleanup Locations
-  Quarter Mile Markers
-  Creeks & Washes
-  Major Roads
-  Local Roads
-  Trash Drop-Off
-  Parks
-  Suggested Parking

## Location Map




### Granite Creek (White Spar to Carleton)

Location # 17

See Index map



Safeway parking lot  
Carleton St.



PRESCOTT CREEKS



Map Created by Yavapai County GIS on 4/16/2024



# 2024 Granite Creek Cleanup

April 20th, 2024

-  Cleanup Locations
-  Quarter Mile Markers
-  Creeks & Washes
-  Major Roads
-  Local Roads
-  Historical Railroads
-  Trash Drop-Off
-  Parks
-  Prescott Open Space
-  Suggested Parking

Location Map




Granite Creek (Downtown - Carleton to Granite)

Location # 18

See Index map



Carleton St.



PRESCOTT CREEKS



Map Created by Yavapai County GIS on 4/16/2024

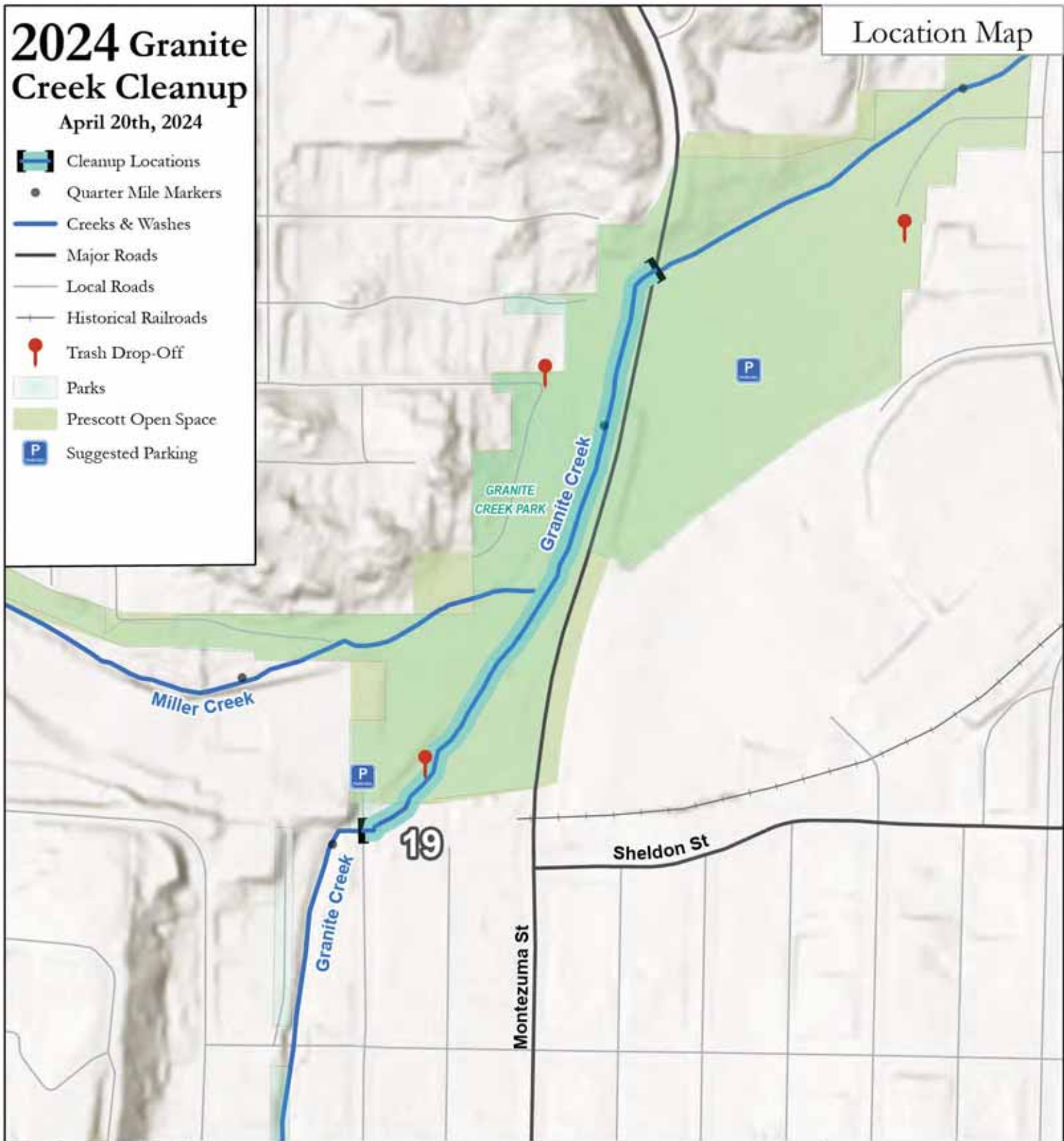


# 2024 Granite Creek Cleanup

April 20th, 2024

-  Cleanup Locations
-  Quarter Mile Markers
-  Creeks & Washes
-  Major Roads
-  Local Roads
-  Historical Railroads
-  Trash Drop-Off
-  Parks
-  Prescott Open Space
-  Suggested Parking

Location Map





Granite Creek Park (Granite to Montezuma bridge)

Location # 19


See Index map




North end of Granite St



PRESCOTT CREEKS



CITY OF PRESCOTT  
*Everybody's Hometown*













YAVAPAI COUNTY

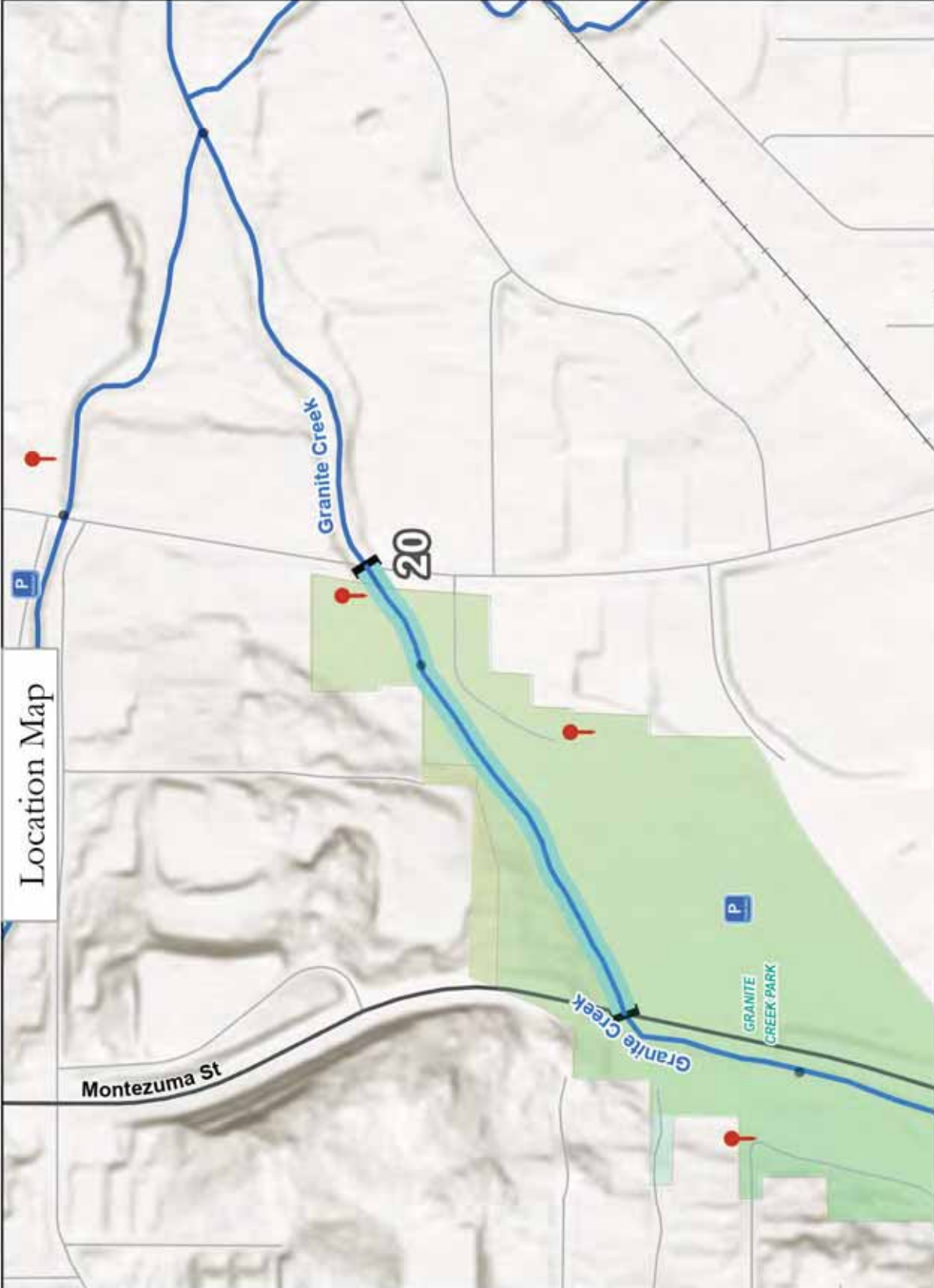
Map Created by Yavapai County GIS on 4/16/2024



# 2024 Granite Creek Cleanup

April 20th, 2024

-  Cleanup Locations
-  Quarter Mile Markers
-  Creeks & Washes
-  Major Roads
-  Local Roads
-  Historical Railroads
-  Parks
-  Prescott Open Space
-  Trash Drop-Off
-  Suggested Parking





**Location # 20**

**Granite Creek Park (Montezuma bridge to 6th)**

Granite Creek Park Southwest Loop

See Index map












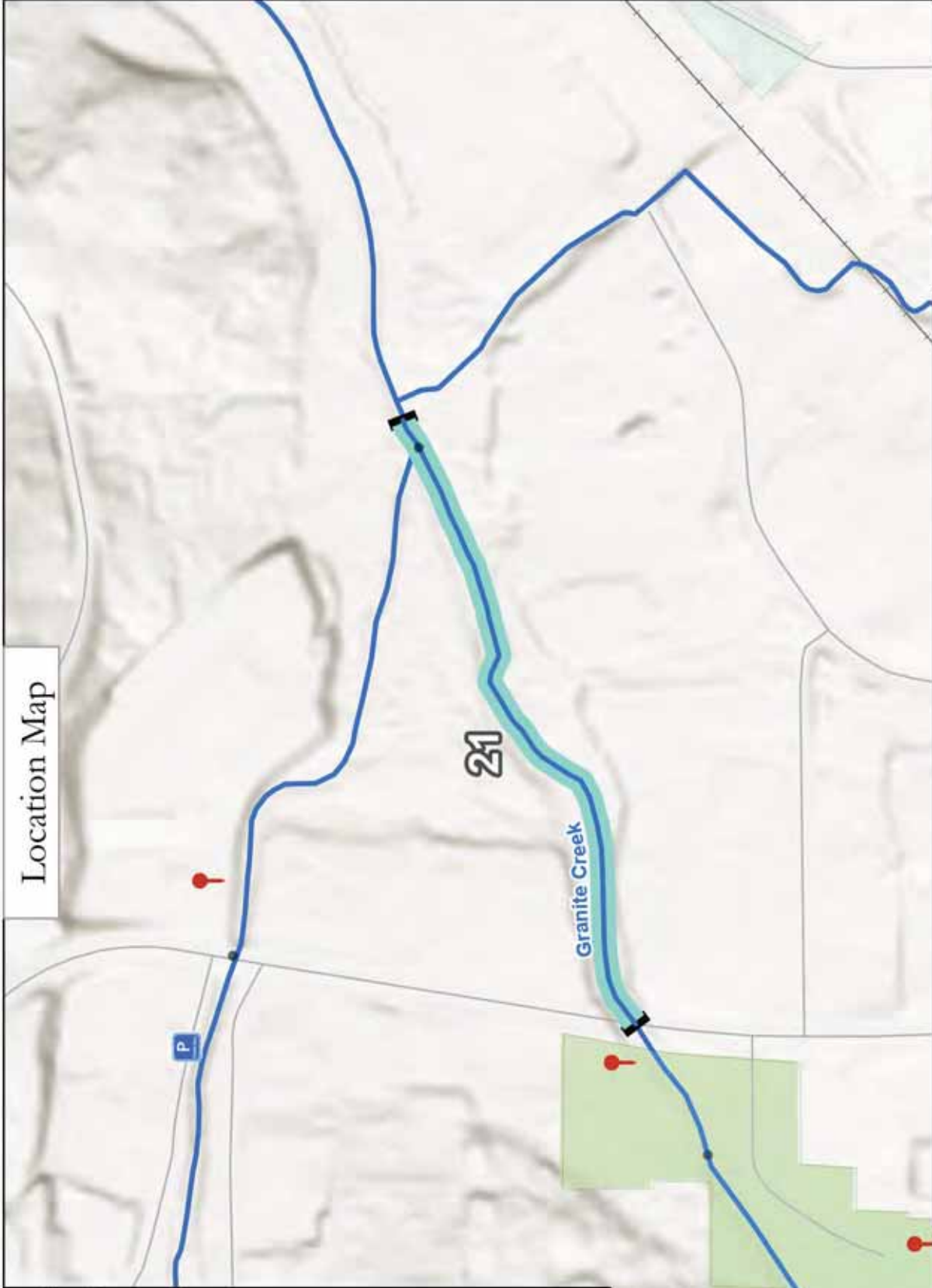




# 2024 Granite Creek Cleanup

April 20th, 2024

-  Cleanup Locations
-  Quarter Mile Markers
-  Creeks & Washes
-  Local Roads
-  Historical Railroads
-  Parks
-  Prescott Open Space
-  Trash Drop-Off
-  Suggested Parking



Location Map




Granite Creek (6th to Tribal Boundary)

Location # 21



Granite Creek Park Southwest Loop

See Index map




  
**PRESCOTT CREEKS**
  

  
 CITY OF PRESCOTT YAVAPAI COUNTY
   
*Living by the Mountains*



# **Location 22**

Granite Creek - Yavapai Tribe  
(Upstream from Hwy 89)

Not included 2024



## **Location 23**

Granite Creek - Yavapai Tribe  
(Downstream from Hwy 89)

Not included 2024

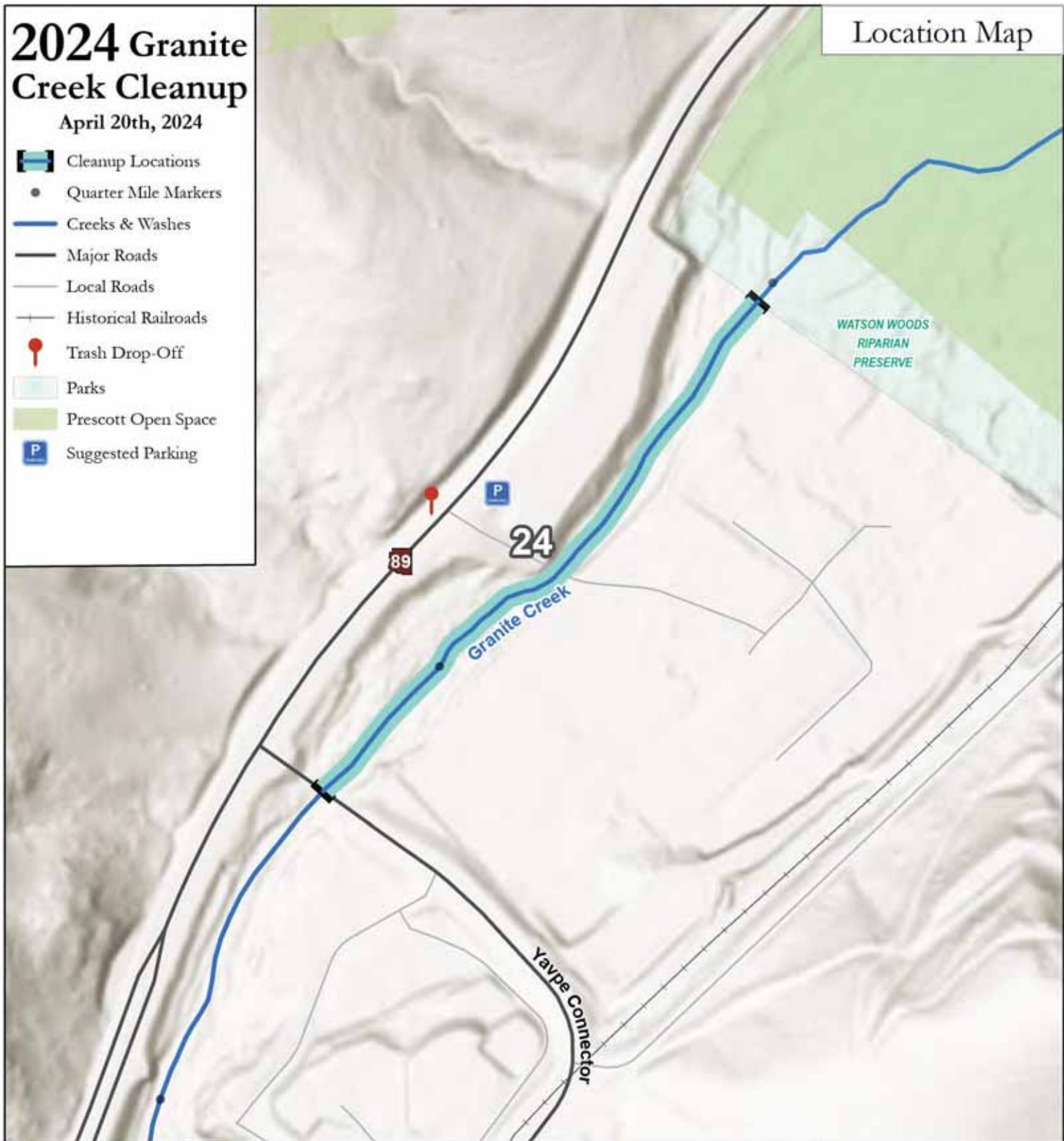


# 2024 Granite Creek Cleanup

April 20th, 2024

-  Cleanup Locations
-  Quarter Mile Markers
-  Creeks & Washes
-  Major Roads
-  Local Roads
-  Historical Railroads
-  Trash Drop-Off
-  Parks
-  Prescott Open Space
-  Suggested Parking

Location Map




Granite Creek (Industrial Way)

Location # 24

See Index map



NE corner of Industrial Way & Hwy 89



PRESCOTT CREEKS






Map Created by Yavapai County GIS on 4/16/2024



# 2024 Granite Creek Cleanup

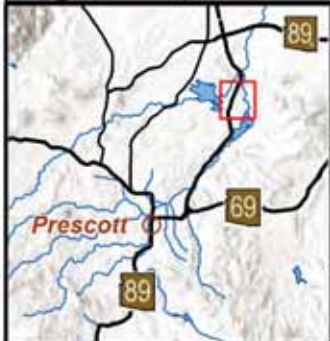
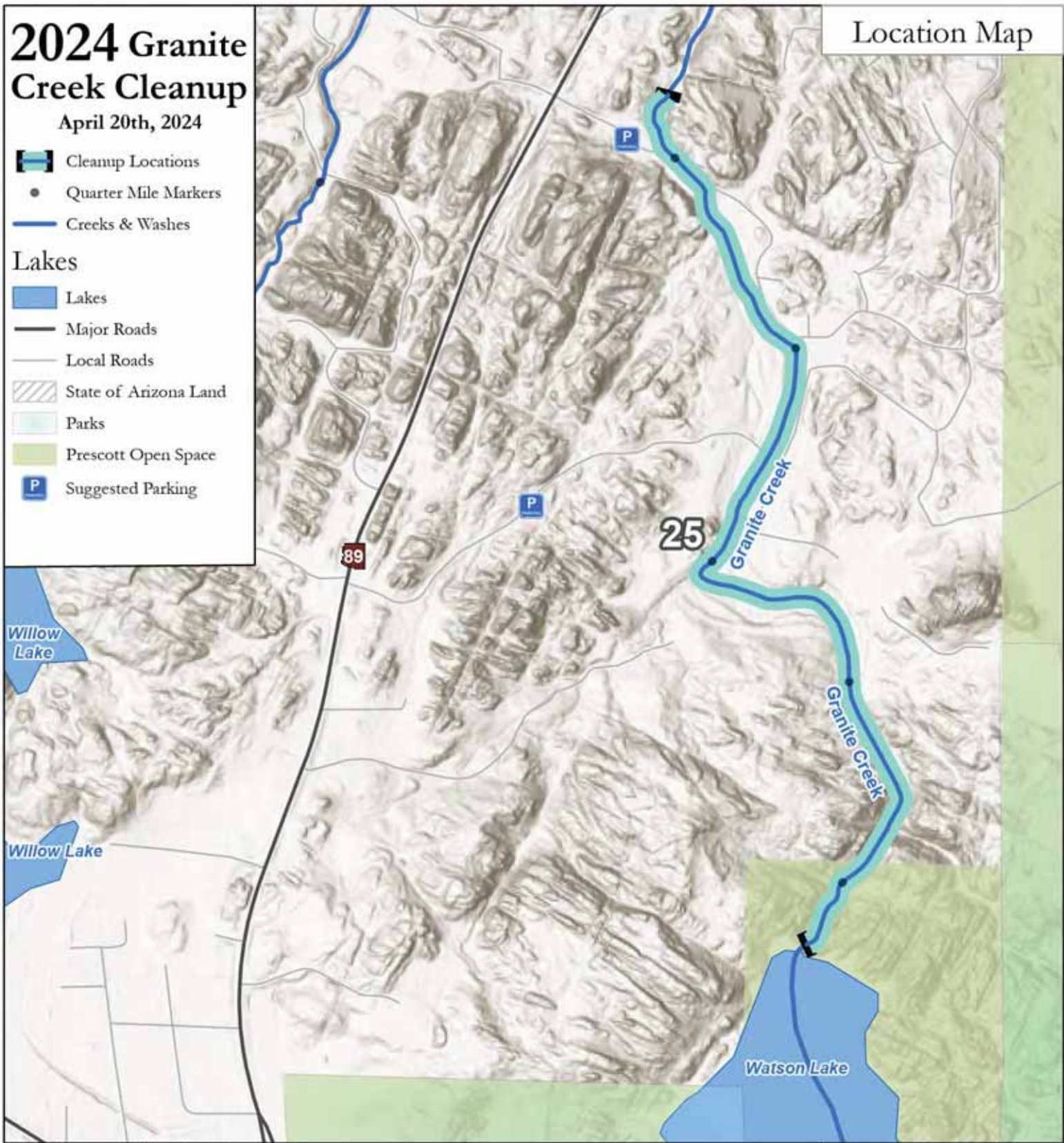
April 20th, 2024

-  Cleanup Locations
-  Quarter Mile Markers
-  Creeks & Washes

## Lakes

-  Lakes
-  Major Roads
-  Local Roads
-  State of Arizona Land
-  Parks
-  Prescott Open Space
-  Suggested Parking

Location Map




Granite Creek (in the Granite Dells - Below Watson Lake)

Location # 25

See Index map



Flume Trailhead  
E Granite Gardens Dr - Dirt area off Hwy 89  
close to creek



PRESCOTT CREEKS



Map Created by Yavapai County GIS on 4/16/2024

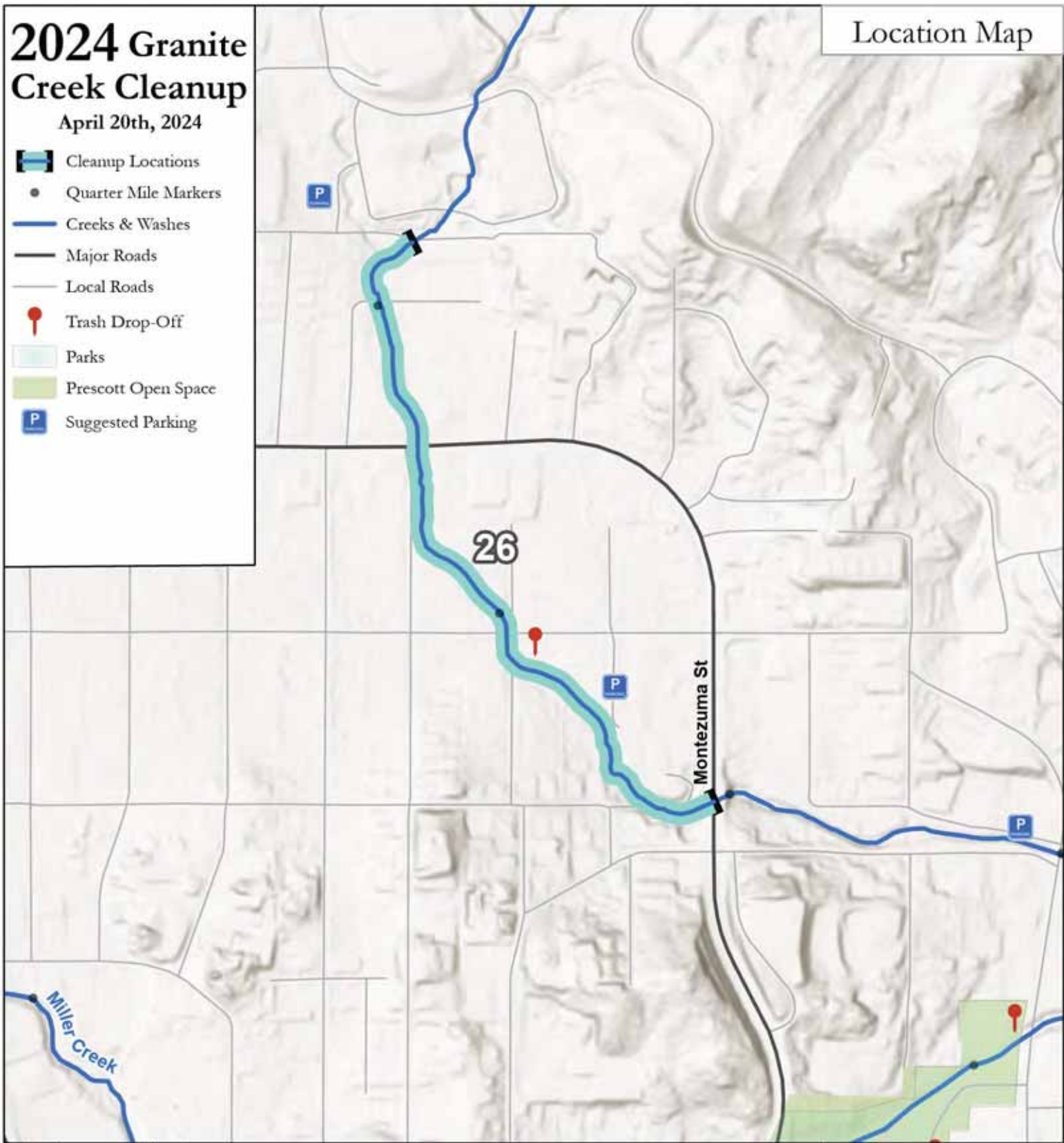


# 2024 Granite Creek Cleanup

April 20th, 2024

-  Cleanup Locations
-  Quarter Mile Markers
-  Creeks & Washes
-  Major Roads
-  Local Roads
-  Trash Drop-Off
-  Parks
-  Prescott Open Space
-  Suggested Parking

Location Map




## North Fork of Granite Creek (Upper)

Location # 26

See Index map



Las Fuentes parking lot by Sun St  
2nd St before Office park













PRESOTT CREEKS

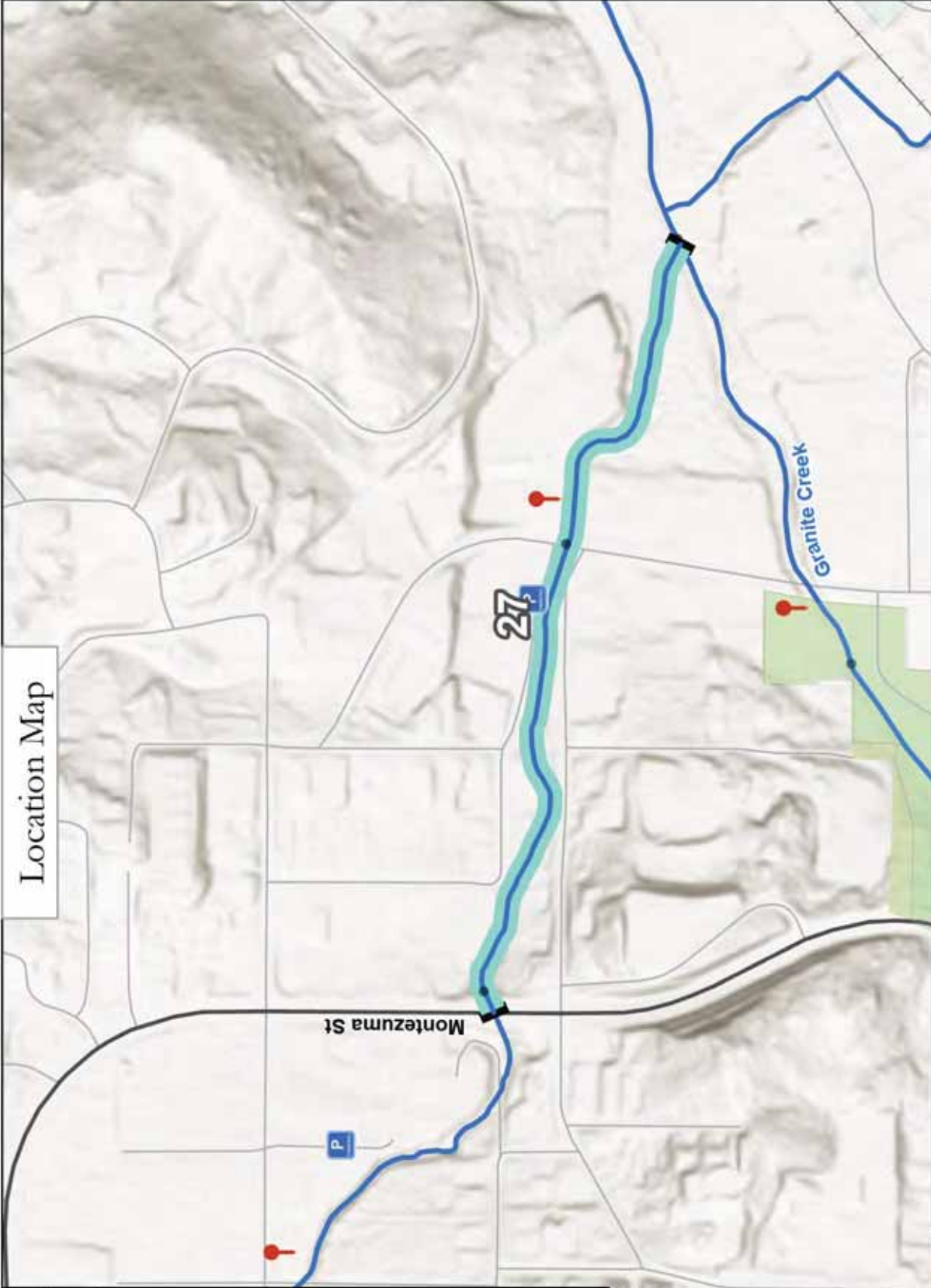


Map Created by Yavapai County GIS on 4/16/2024

# 2024 Granite Creek Cleanup

April 20th, 2024

-  Cleanup Locations
-  Quarter Mile Markers
-  Creeks & Washes
-  Major Roads
-  Local Roads
-  Historical Railroads
-  Parks
-  Prescott Open Space
-  Trash Drop-Off
-  Suggested Parking



Location Map



North Fork of Granite Creek (Lower)

Location # 27



2nd St before Office park  
Street parking on Hillside near 6th St.








See Index map

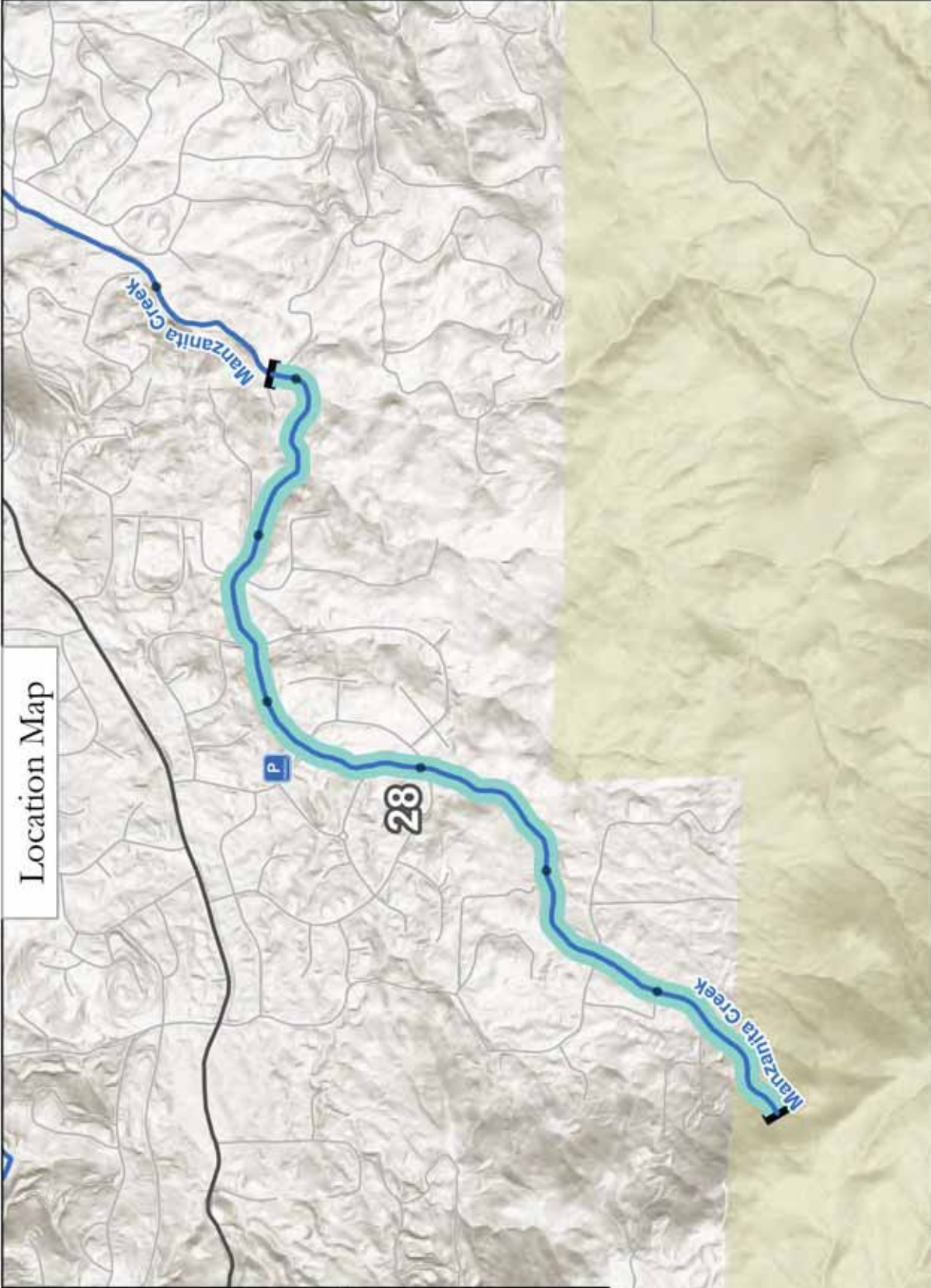




# 2024 Granite Creek Cleanup

April 20th, 2024


-  Cleanup Locations
-  Quarter Mile Markers
-  Creeks & Washes
-  Major Roads
-  Local Roads
-  Prescott National Forest
-  Suggested Parking





**Manzanita Creek (Upper)**

**Location # 28**

Street parking on W Timber Ridge Rd by tennis courts















0 0.13 0.25 0.5 0.75 1 Miles

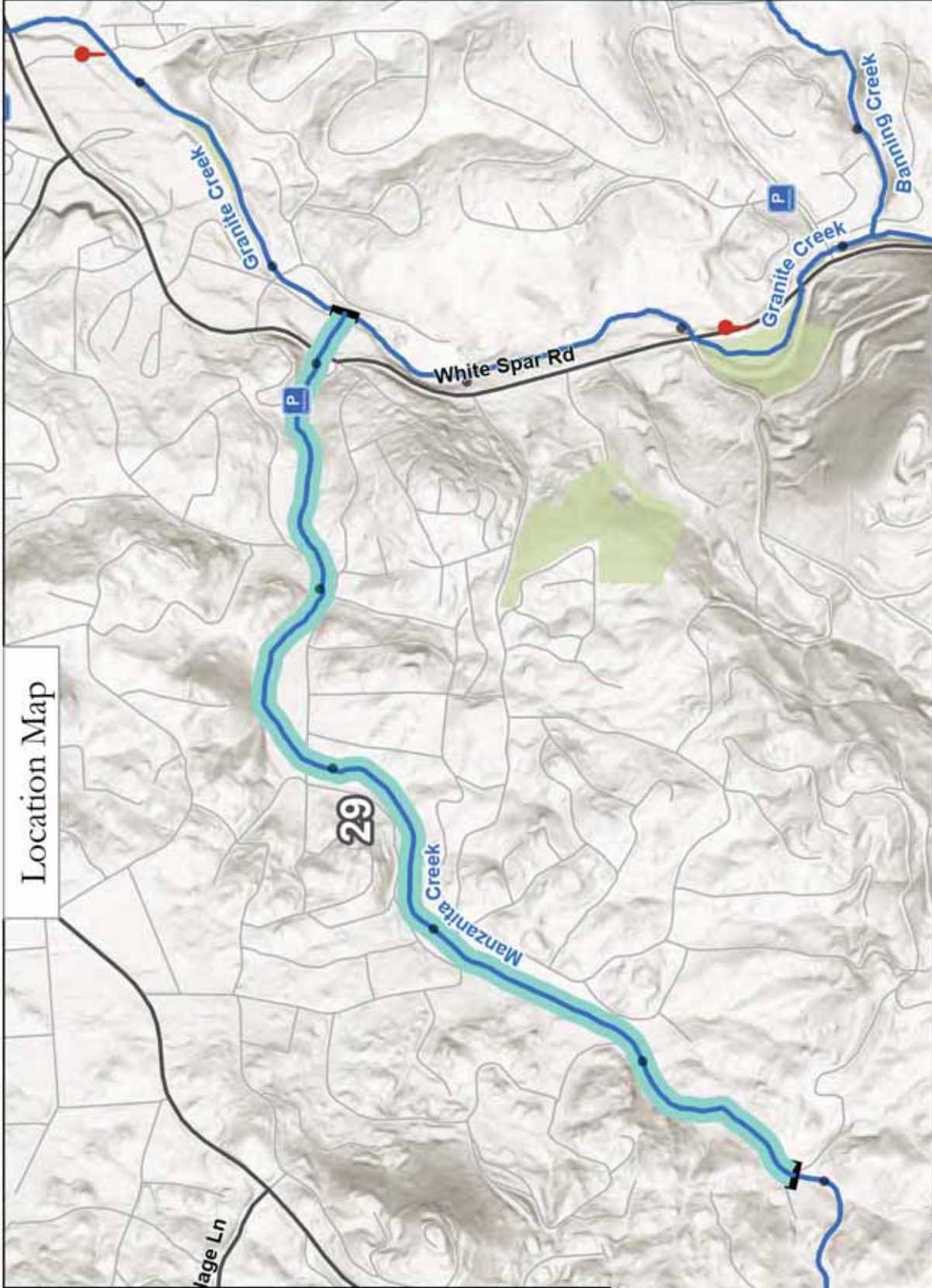
[See Index map](#)



# 2024 Granite Creek Cleanup

April 20th, 2024

-  Cleanup Locations
-  Quarter Mile Markers
-  Creeks & Washes
-  Major Roads
-  Local Roads
-  Prescott Open Space
-  Trash Drop-Off
-  Suggested Parking



Location Map



Manzanita Creek (Lower)

Location # 29



Mtn Club Park on W Canyon

See Index map











PRESCOTT CREEKS  
CITY OF PRESCOTT  
YAVAPAI COUNTY  
*Arizona's Heartland*

Map Created by Yavapai County GIS on 4/16/2024



# 2024 Granite Creek Cleanup

April 20th, 2024

-  Cleanup Locations
-  Quarter Mile Markers
-  Creeks & Washes
-  Major Roads
-  Local Roads
-  Prescott National Forest
-  Prescott Open Space
-  Suggested Parking



Location Map



Miller Creek (Upper)

Location # 30

Miller Creek Upper-Pine Dr.  
Thumb Butte Park



See Index map

















Map Created by Yavapai County GIS on 4/16/2024



# 2024 Granite Creek Cleanup

April 20th, 2024

-  Cleanup Locations
-  Quarter Mile Markers
-  Creeks & Washes
-  Major Roads
-  Local Roads
-  Do Not Enter Areas
-  Parks
-  Prescott Open Space
-  Trash Drop-Off
-  Suggested Parking



Location Map



Miller Creek (Middle)

Location # 31



West St Parking

See Index map


















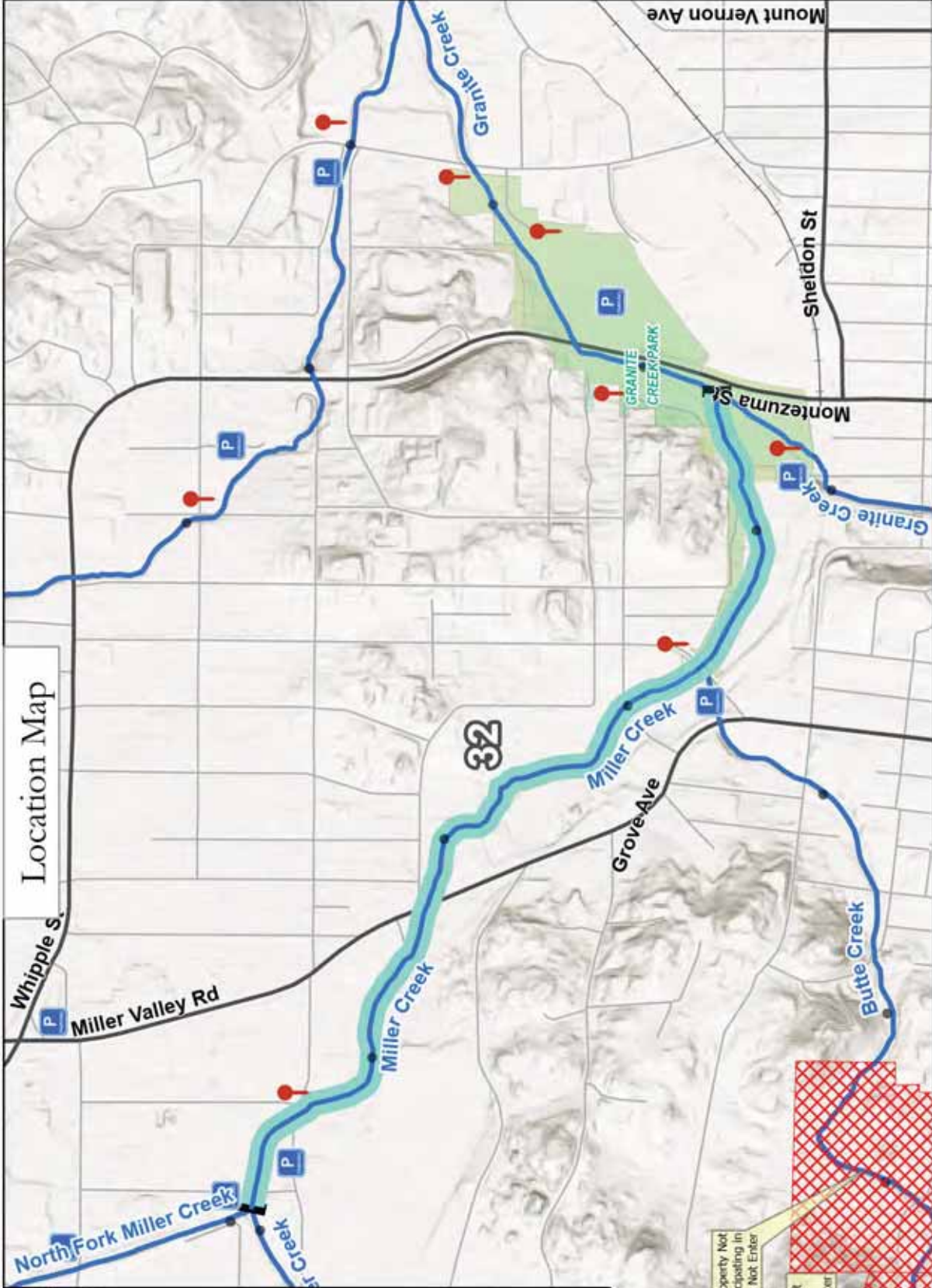
Map Created by Yavapai County GIS on 4/16/2024



# 2024 Granite Creek Cleanup

April 20th, 2024

-  Cleanup Locations
-  Quarter Mile Markers
-  Creeks & Washes
-  Major Roads
-  Local Roads
-  Historical Railroads
-  Do Not Enter Areas
-  Parks
-  Prescott Open Space
-  Trash Drop-Off
-  Suggested Parking



Miller Creek (Lower)

Location # 32



Corner of Lincoln & Grove  
Yavapai County Building

See Index map










PRESCOTT CREEKS  
CITY OF PRESCOTT  
YAVAPAI COUNTY  
Prescott's Heartland

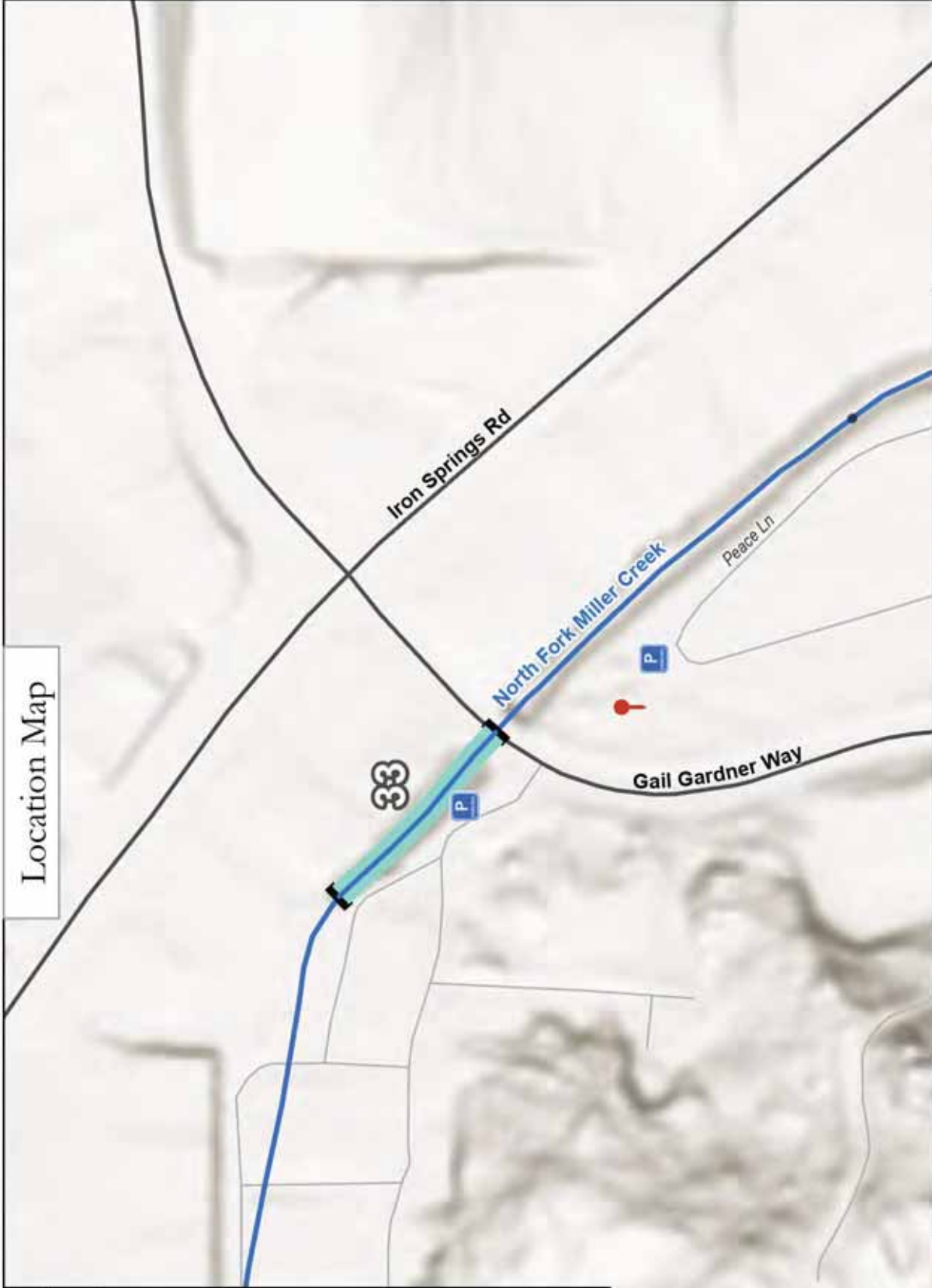
Map Created by Yavapai County GIS on 4/16/2024

# 2024 Granite Creek Cleanup

April 20th, 2024

-  Cleanup Locations
-  Quarter Mile Markers
-  Creeks & Washes
-  Major Roads
-  Local Roads
-  Trash Drop-Off
-  Suggested Parking

## Location Map



North Fork of Miller Creek (above Gail Gardner Way)

Location # 33



Street parking at North End of trailer park  
Street parking on Boulder Park Ave

See Index map



Map Created by Yavapai County GIS on 4/16/2024



# 2024 Granite Creek Cleanup

April 20th, 2024

-  Cleanup Locations
-  Quarter Mile Markers
-  Creeks & Washes
-  Major Roads
-  Local Roads
-  Trash Drop-Off
-  Parks
-  Suggested Parking

Location Map




North Fork of Miller Creek (Gail Gardner Way - Peace Ln)

Location # 34

See Index map



Street parking at North End of trailer park



PRESCOTT CREEKS



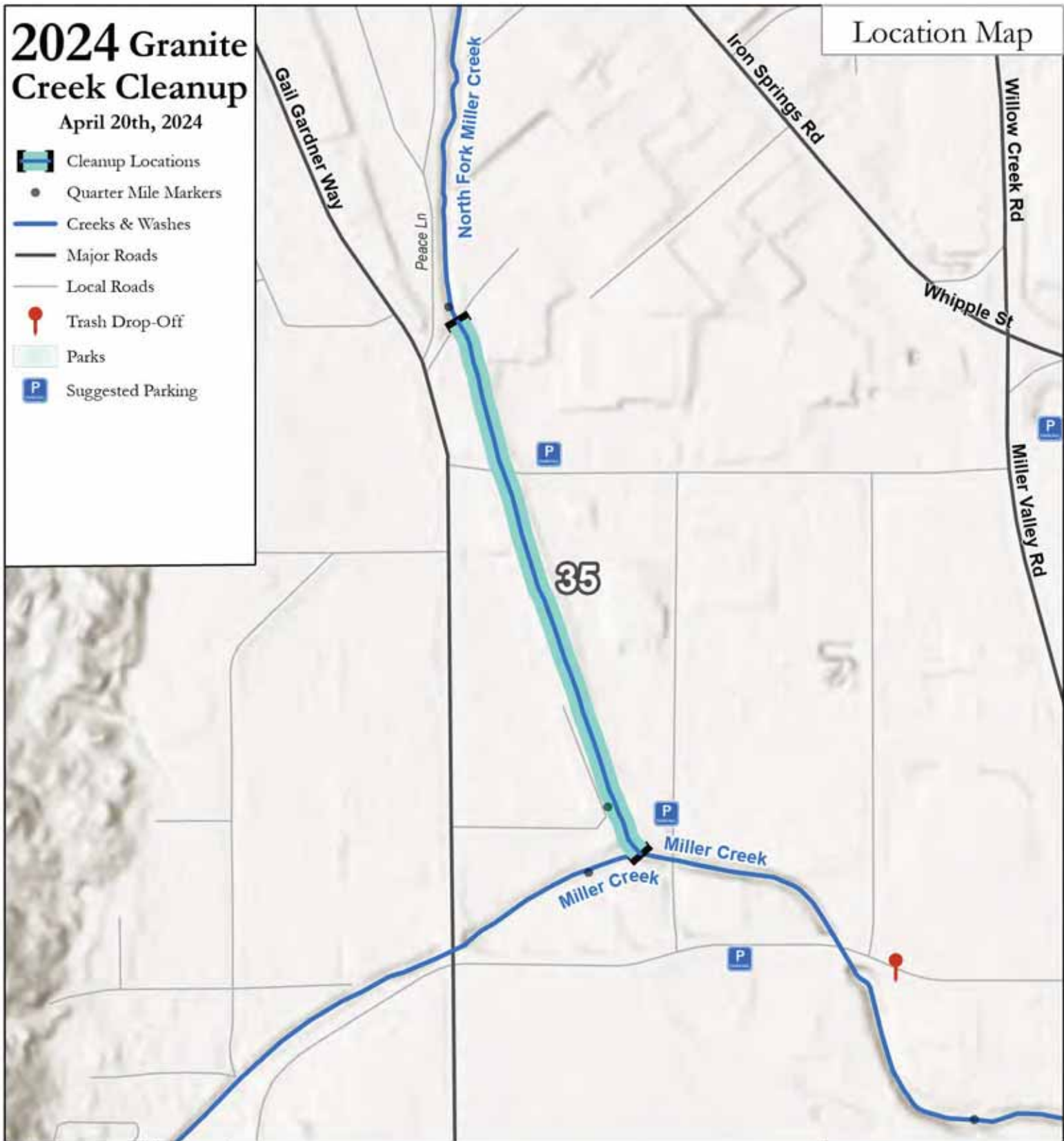
Map Created by Yavapai County GIS on 4/16/2024

# 2024 Granite Creek Cleanup

April 20th, 2024

-  Cleanup Locations
-  Quarter Mile Markers
-  Creeks & Washes
-  Major Roads
-  Local Roads
-  Trash Drop-Off
-  Parks
-  Suggested Parking

Location Map





North Fork of Miller Creek (Peace Ln - Miller Creek)

Location # 35



See Index map



Street parking on Sunset Ave  
Street parking on Whipple St.



PRESCOTT CREEKS



Map Created by Yavapai County GIS on 4/16/2024

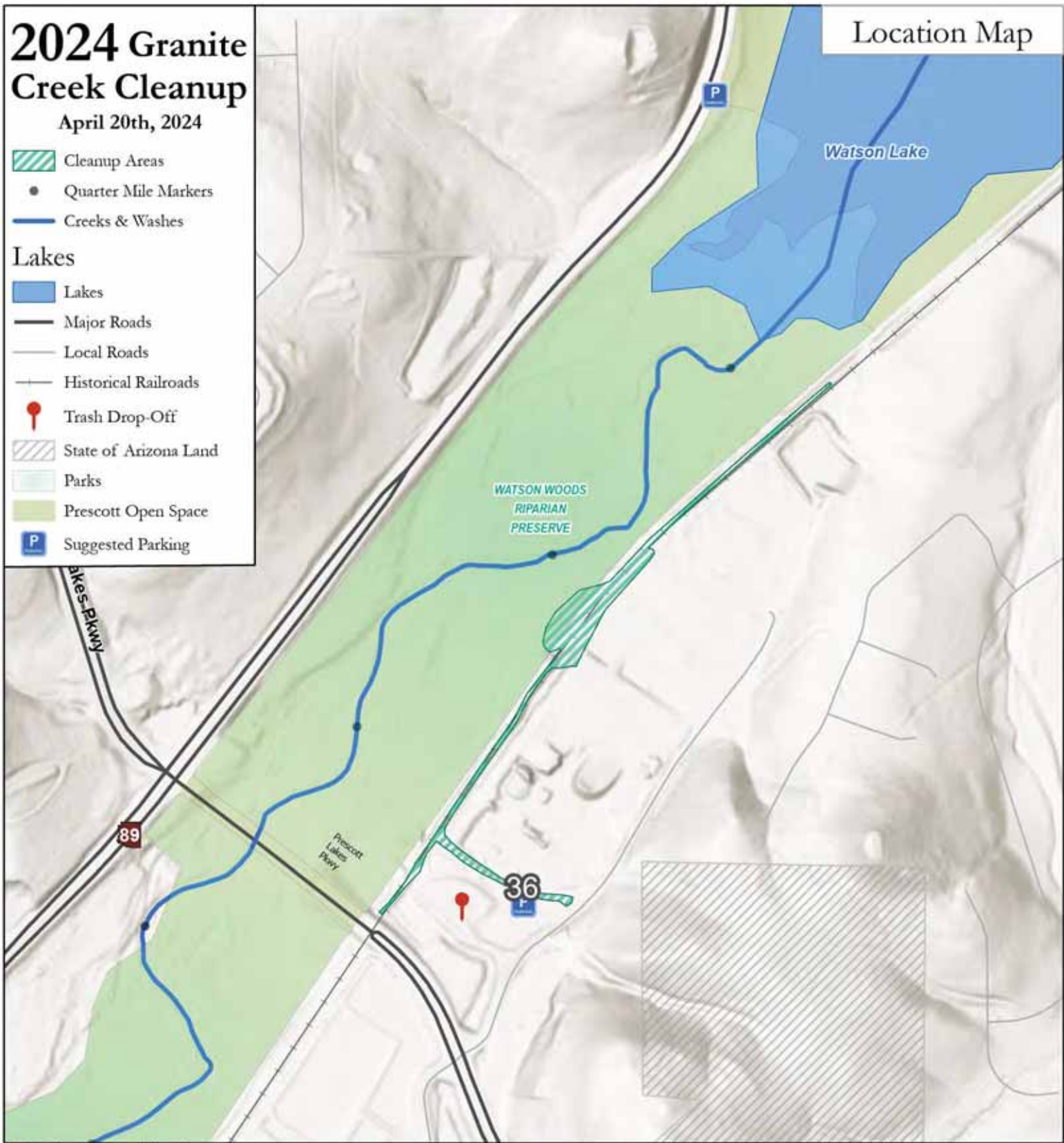


# 2024 Granite Creek Cleanup

April 20th, 2024

-  Cleanup Areas
  -  Quarter Mile Markers
  -  Creeks & Washes
- Lakes**
-  Lakes
  -  Major Roads
  -  Local Roads
  -  Historical Railroads
  -  Trash Drop-Off
  -  State of Arizona Land
  -  Parks
  -  Prescott Open Space
  -  Suggested Parking

Location Map




## Peavine Trail (South)

Location # 36

See Index map



Peavine Trailhead lot



PRESCOTT CREEKS



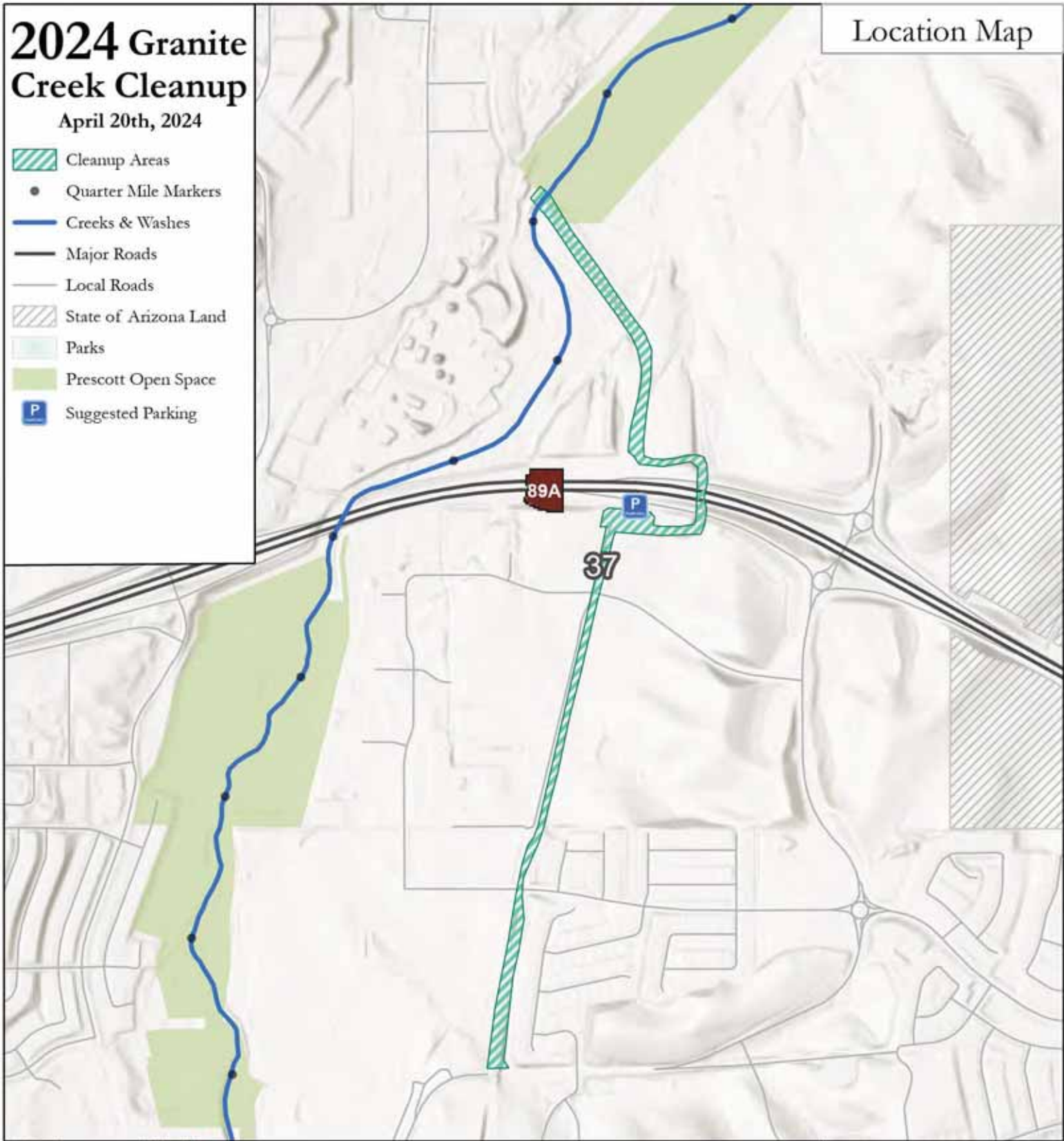
Map Created by Yavapai County GIS on 4/16/2024

# 2024 Granite Creek Cleanup

April 20th, 2024

-  Cleanup Areas
-  Quarter Mile Markers
-  Creeks & Washes
-  Major Roads
-  Local Roads
-  State of Arizona Land
-  Parks
-  Prescott Open Space
-  Suggested Parking

Location Map




## Peavine Trail (North)

Location # 37

See Index map



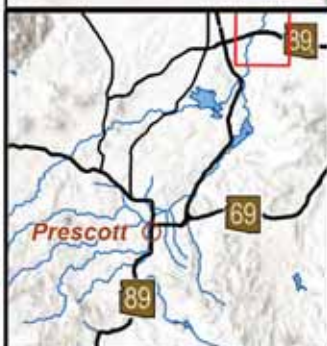
Peavine Trailhead lot (South of 89A)



PRESCOTT CREEKS



Map Created by Yavapai County GIS on 4/16/2024



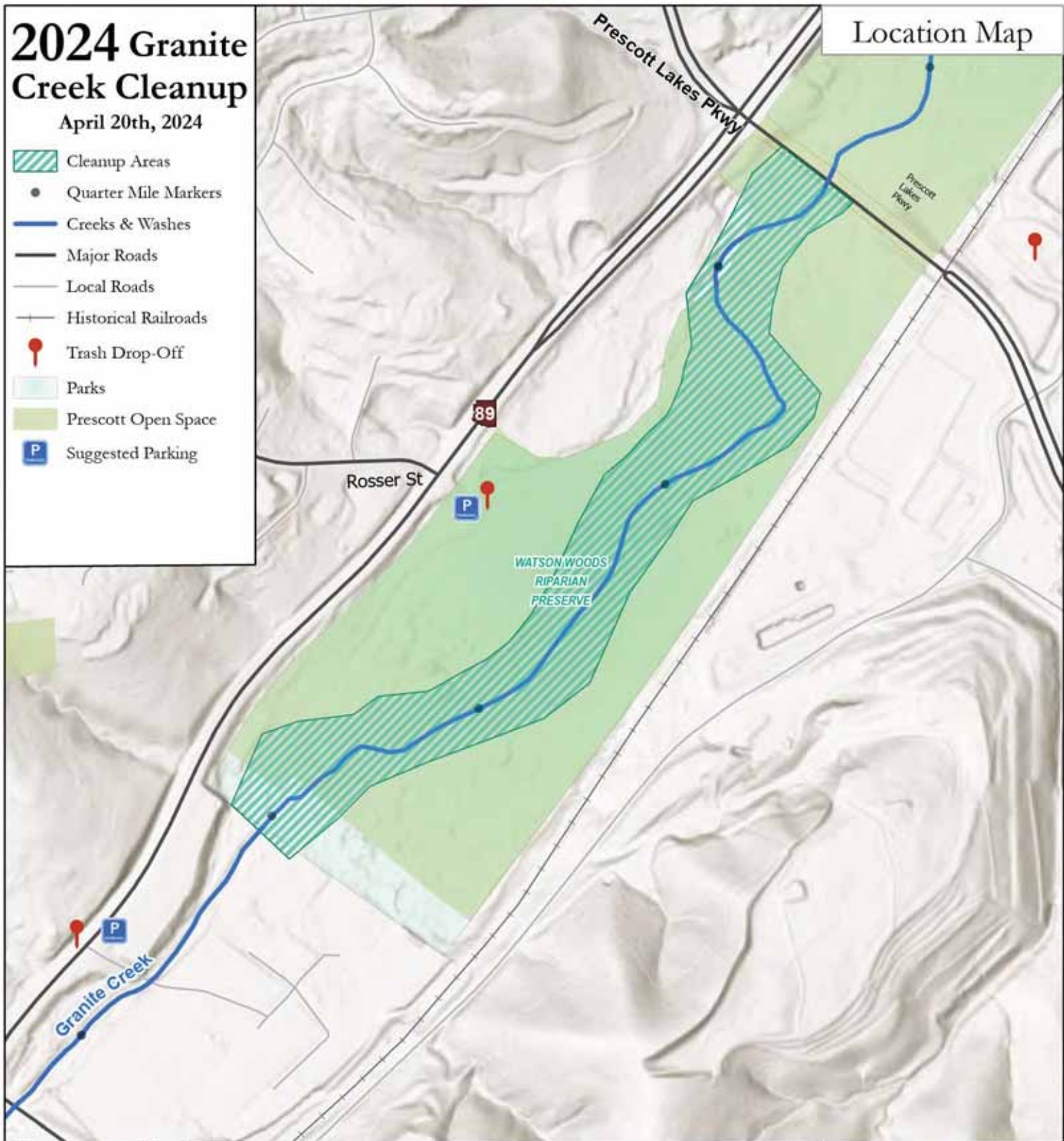


# 2024 Granite Creek Cleanup

April 20th, 2024

-  Cleanup Areas
-  Quarter Mile Markers
-  Creeks & Washes
-  Major Roads
-  Local Roads
-  Historical Railroads
-  Trash Drop-Off
-  Parks
-  Prescott Open Space
-  Suggested Parking

Location Map




Watson Woods Riparian Preserve (South)

Location # 38

See Index map



Rosser St Entrance to Watson Woods Preserve  
(1795 N State Route 89)



PRESCOTT CREEKS






Map Created by Yavapai County GIS on 4/16/2024



# 2024 Granite Creek Cleanup

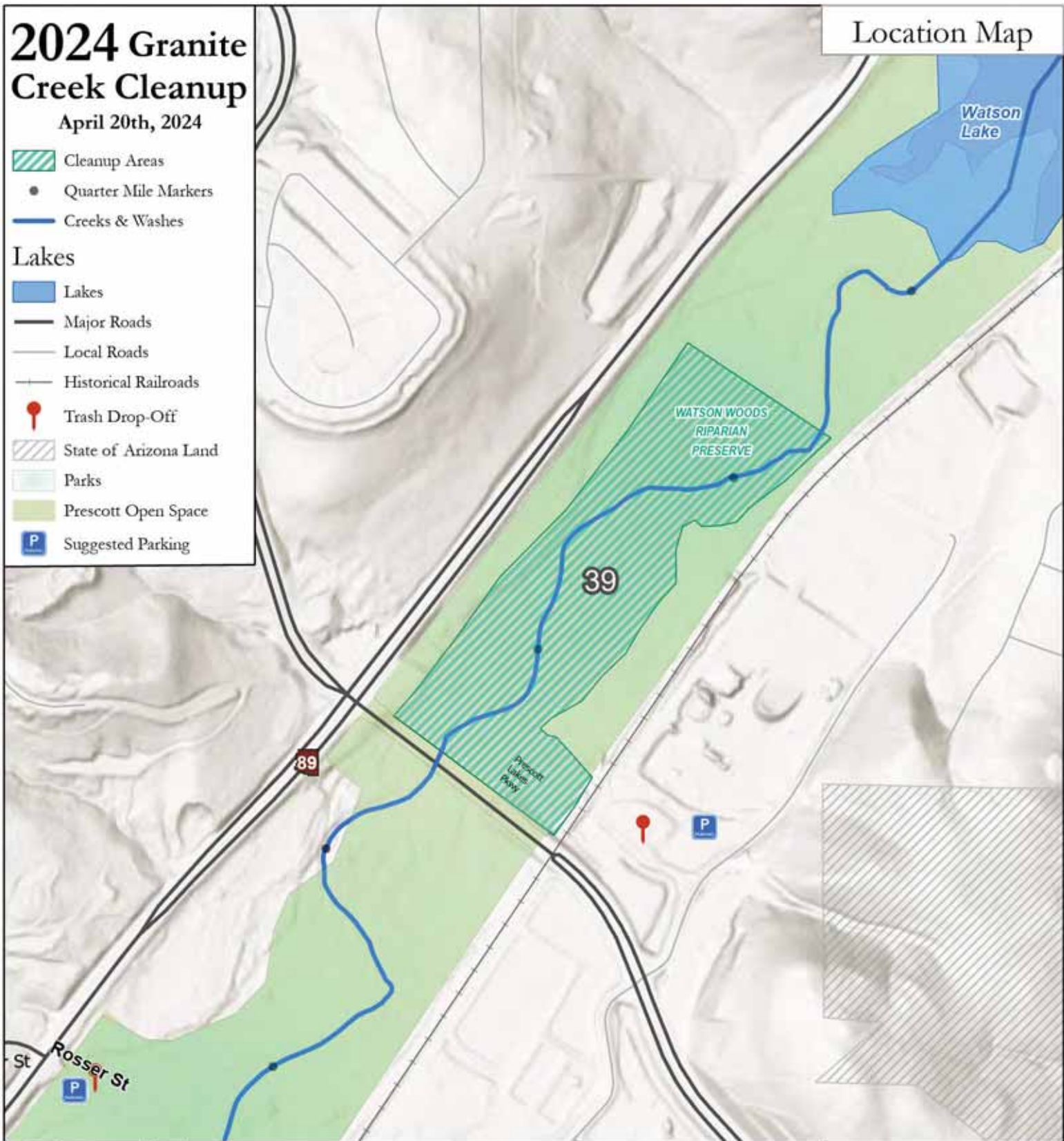
April 20th, 2024

-  Cleanup Areas
-  Quarter Mile Markers
-  Creeks & Washes

## Lakes

-  Lakes
-  Major Roads
-  Local Roads
-  Historical Railroads
-  Trash Drop-Off
-  State of Arizona Land
-  Parks
-  Prescott Open Space
-  Suggested Parking

## Location Map




### Watson Woods Riparian Preserve (North)

Location # 39

See Index map



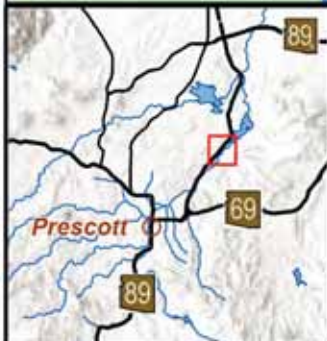
Peavine Trailhead lot



PRESCOTT CREEKS



Map Created by Yavapai County GIS on 4/16/2024








# **Location 40**

Watson Lake (Inlet)

Not included 2024

# 2024 Granite Creek Cleanup

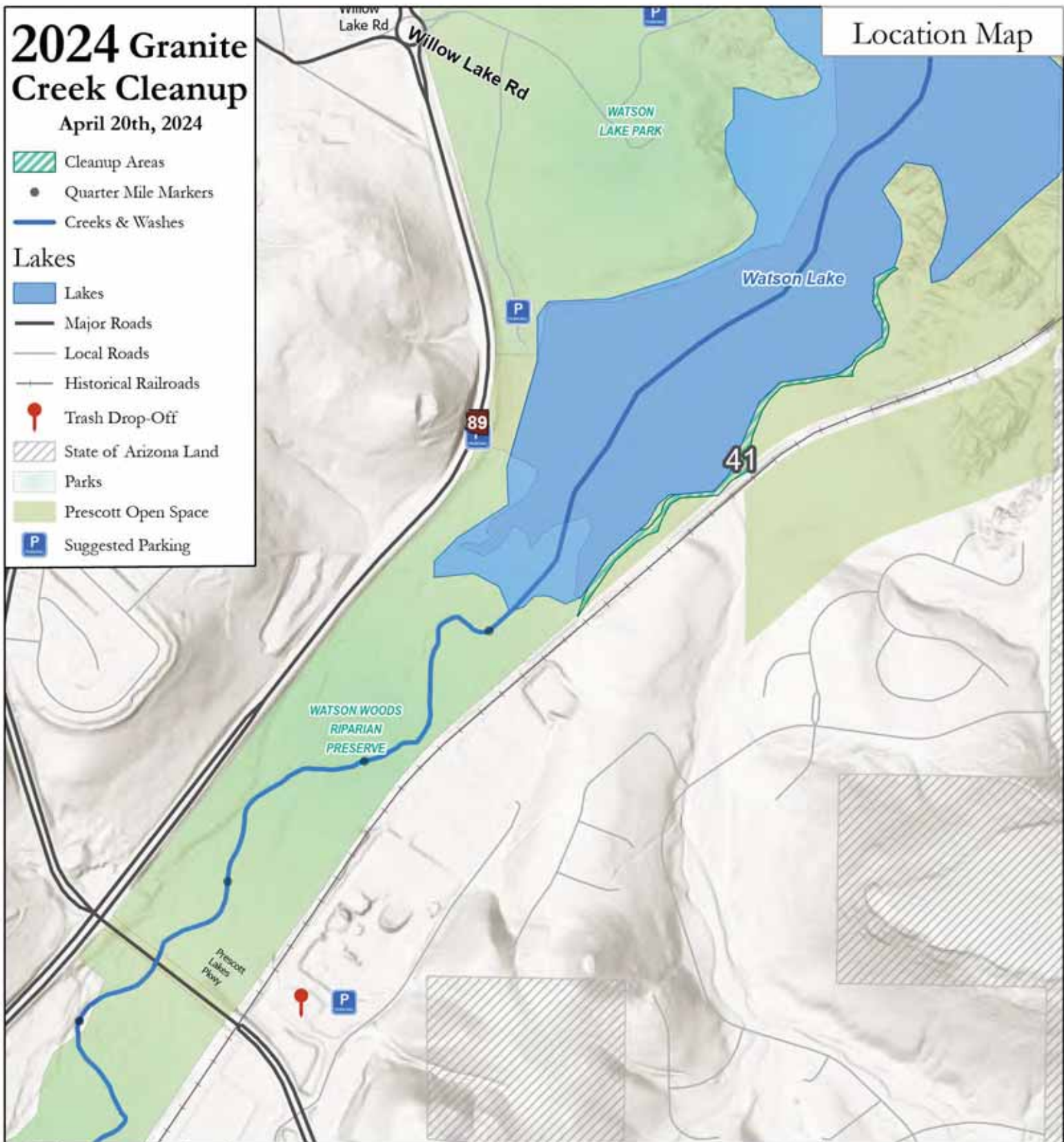
April 20th, 2024

-  Cleanup Areas
-  Quarter Mile Markers
-  Creeks & Washes

## Lakes

-  Lakes
-  Major Roads
-  Local Roads
-  Historical Railroads
-  Trash Drop-Off
-  State of Arizona Land
-  Parks
-  Prescott Open Space
-  Suggested Parking

## Location Map




### Watson Lake (East Shore)

Location # 41

See Index map



Peavine Trailhead lot  
89 Overlook



PRESCOTT CREEKS















Map Created by Yavapai County GIS on 4/16/2024

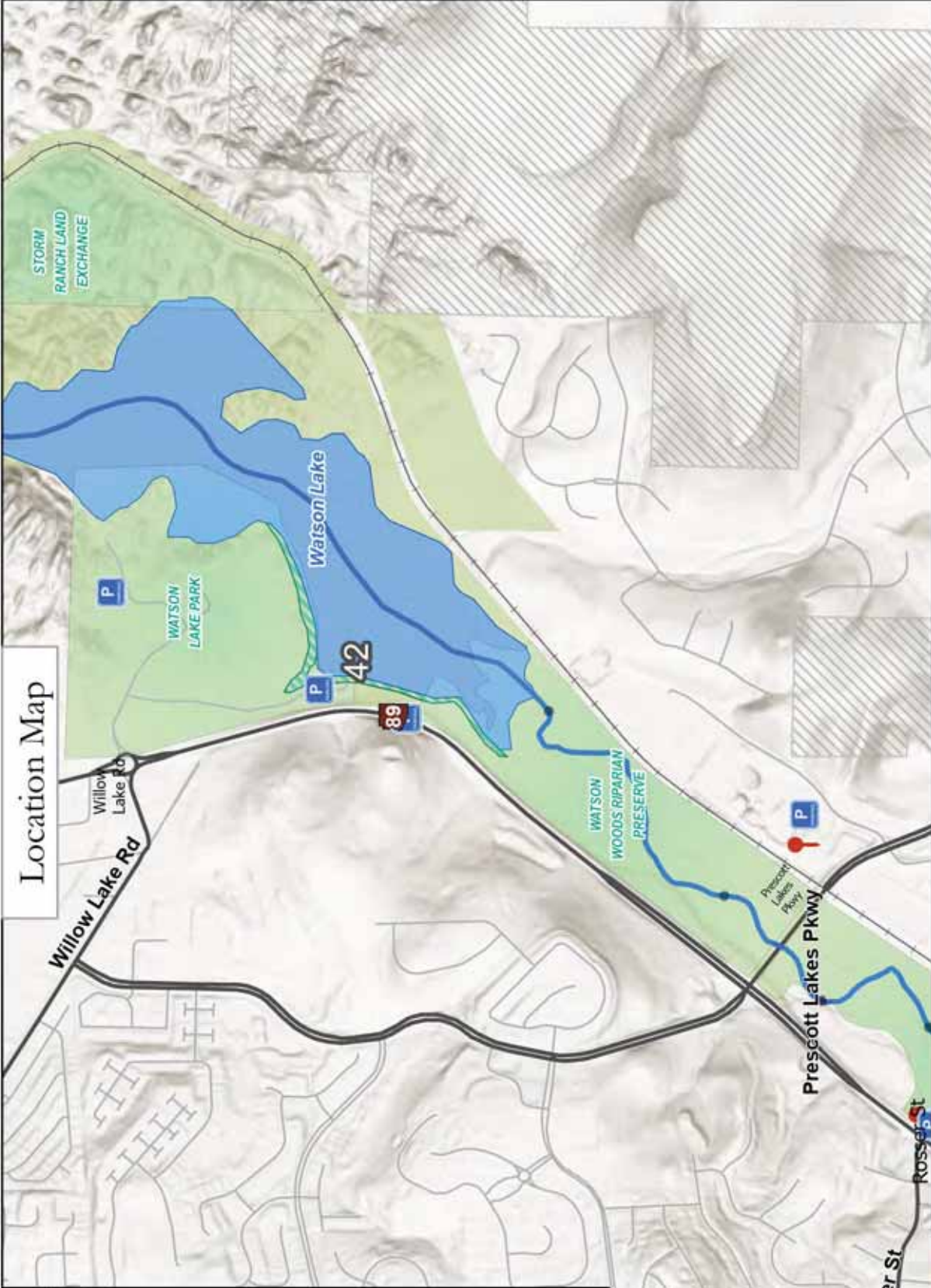




# 2024 Granite Creek Cleanup

April 20th, 2024

-  Cleanup Areas
-  Quarter Mile Markers
-  Creeks & Washes
-  Lakes
-  Major Roads
-  Local Roads
-  Historical Railroads
-  State of Arizona Land
-  Parks
-  Prescott Open Space
-  Trash Drop-Off
-  Suggested Parking



Location Map



Watson Lake (West Shore)






Map Created by Yavapai County GIS on 4/16/2024

Location # 42



89 Overlook  
Watson Lake Park











See Index map


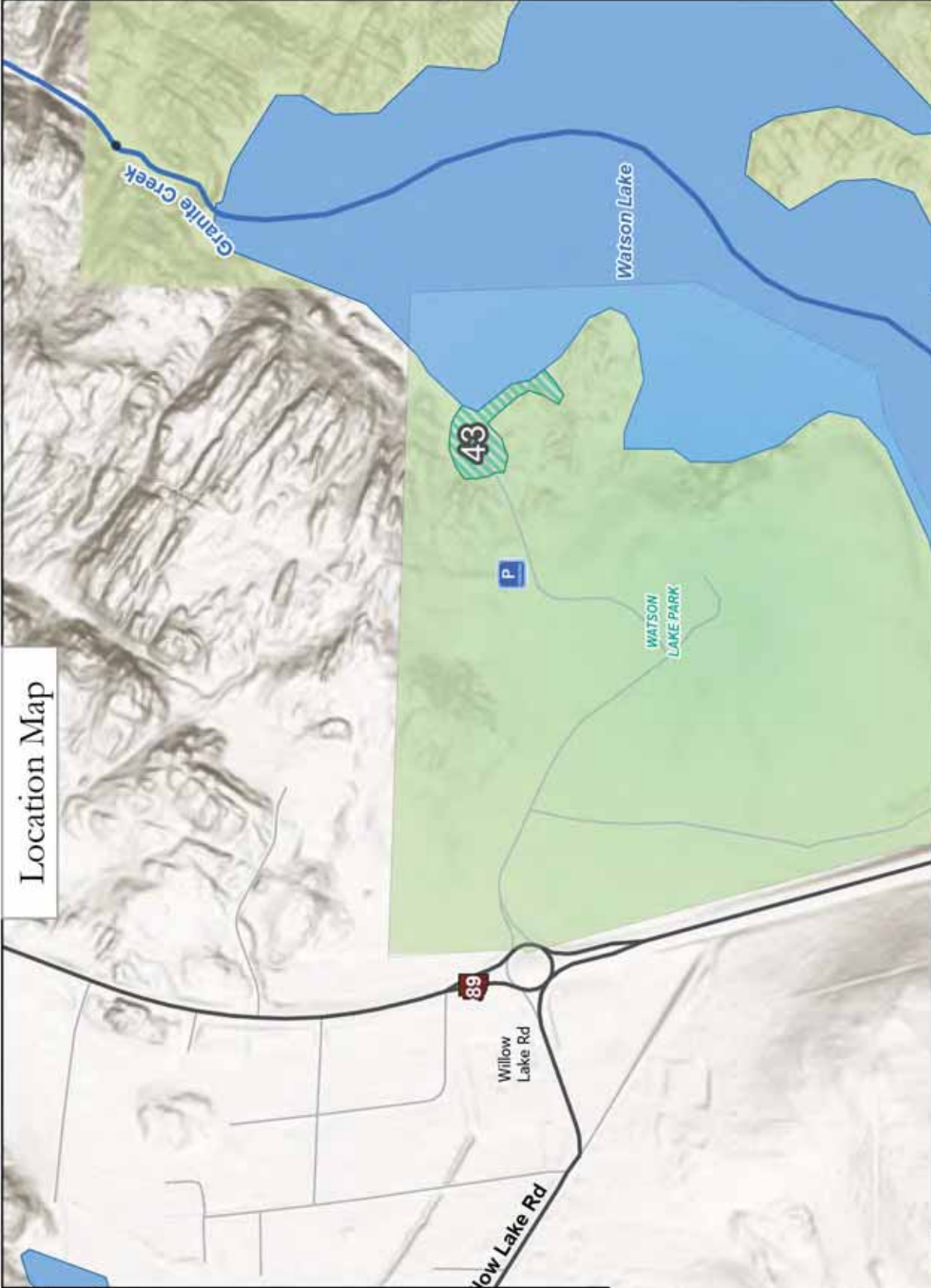





# 2024 Granite Creek Cleanup

April 20th, 2024

-  Cleanup Areas
-  Quarter Mile Markers
-  Creeks & Washes
-  Lakes
-  Major Roads
-  Local Roads
-  State of Arizona Land
-  Parks
-  Prescott Open Space
-  Suggested Parking





Map Created by Yavapai County GIS on 4/16/2024

**Watson Lake (North Boat Ramp)**


**Location # 43**

Watson Lake Park





See Index map











Miles

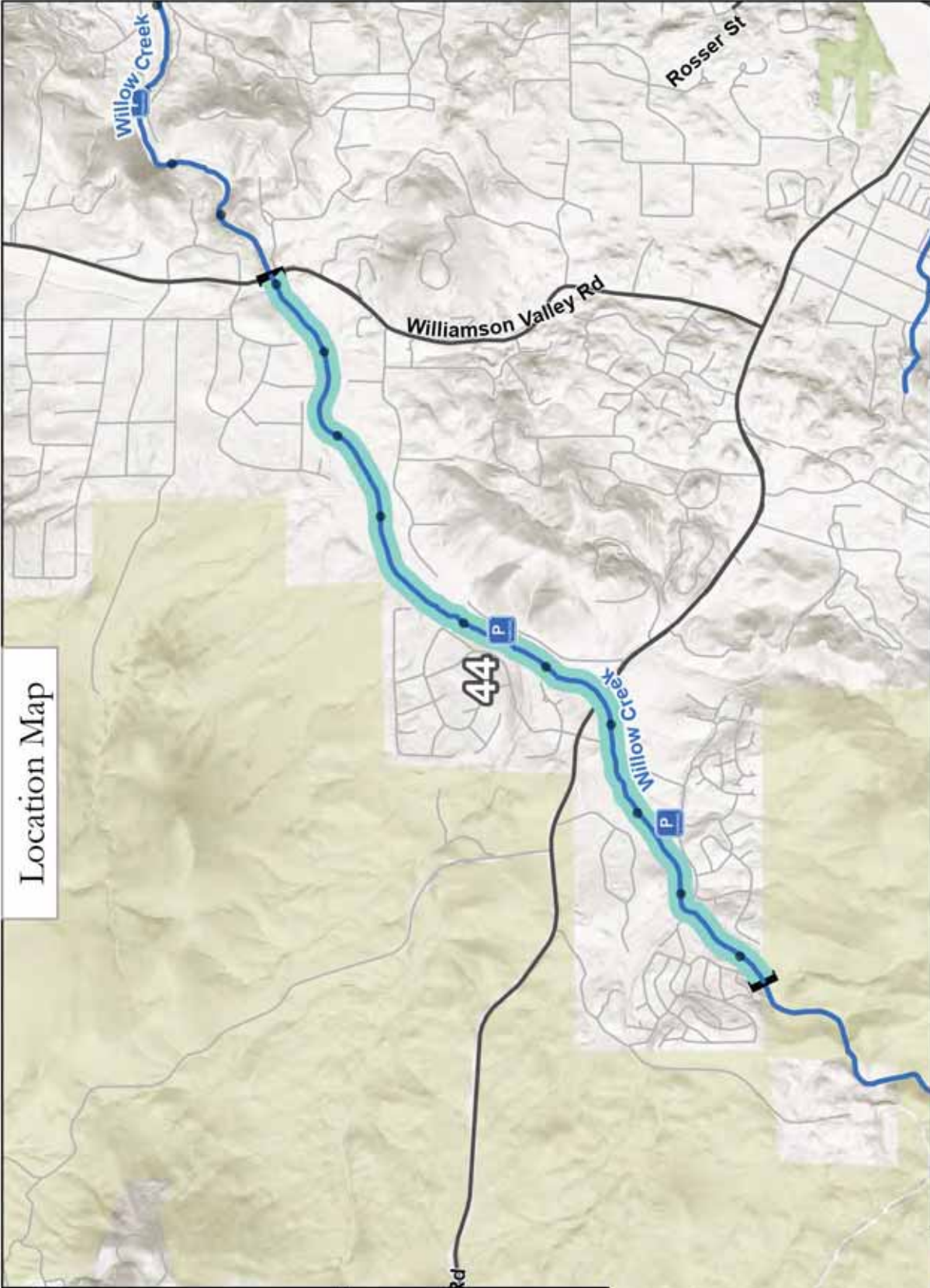




# 2024 Granite Creek Cleanup

April 20th, 2024

-  Cleanup Locations
-  Quarter Mile Markers
-  Creeks & Washes
-  Major Roads
-  Local Roads
-  Prescott National Forest
-  State of Arizona Land
-  Prescott Open Space
-  Suggested Parking



Location Map



Willow Creek (Upper)

Location # 44



Corner of W Pine Lakes & Kingswood  
Street parking N Tolemac Way

See Index map













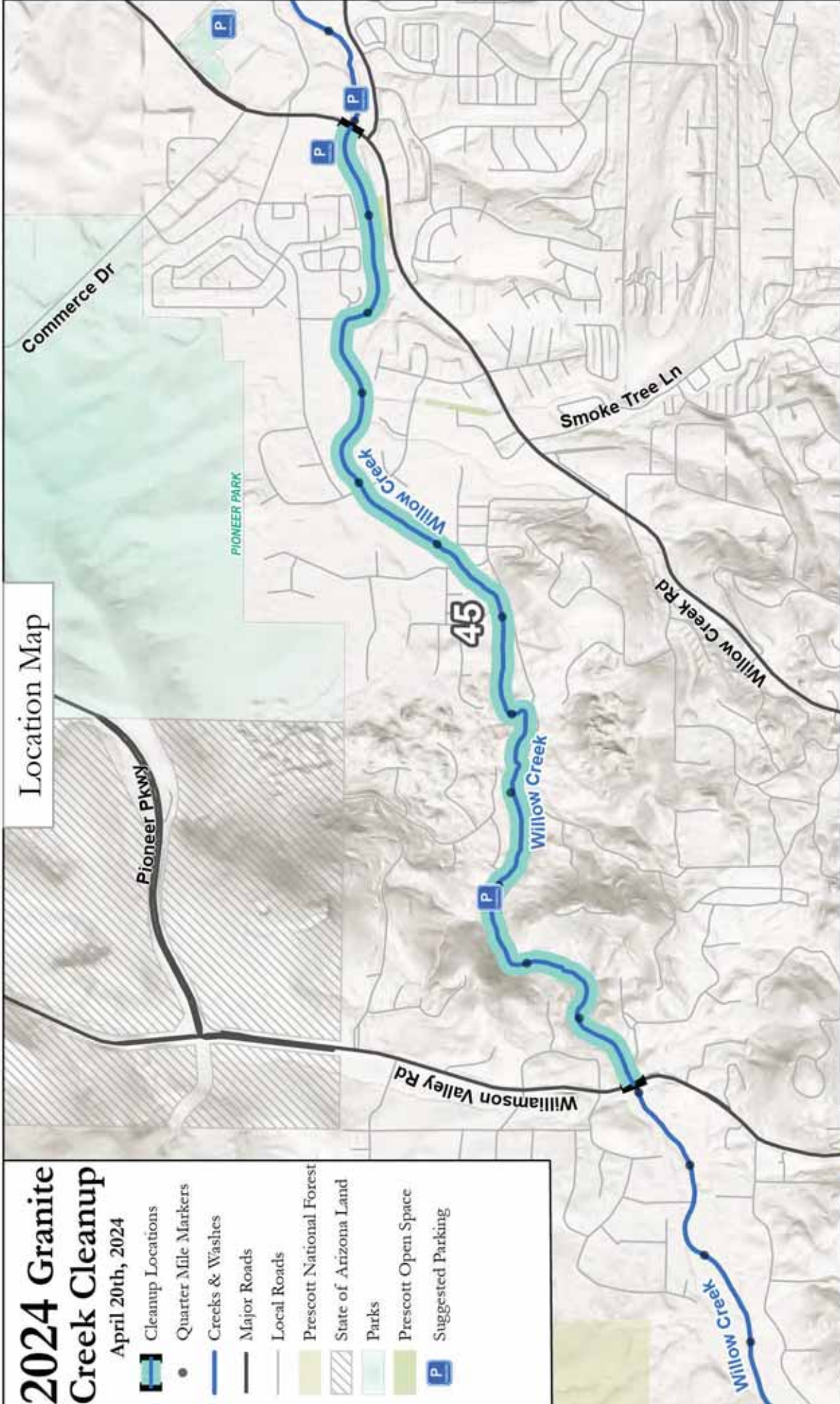
**PRESCOTT CREEKS**  
 CITY OF PRESCOTT  
 YAVAPAI COUNTY  
 Prescott's Heartland  
 Map Created by Yavapai County GIS on 4/16/2024



# 2024 Granite Creek Cleanup

April 20th, 2024


-  Cleanup Locations
-  Quarter Mile Markers
-  Creeks & Washes
-  Major Roads
-  Local Roads
-  Prescott National Forest
-  State of Arizona Land
-  Parks
-  Prescott Open Space
-  Suggested Parking




**Willow Creek (Middle)**


**Location # 45**

Street parking Pleasant Valley Dr  
Fry's Food Store parking lot



See Index map
















# 2024 Granite Creek Cleanup

April 20th, 2024

-  Cleanup Areas
-  Quarter Mile Markers
-  Creeks & Washes
-  Lakes
-  Major Roads
-  Local Roads
-  Parks
-  Prescott Open Space
-  Suggested Parking



Location Map



Willow Lake (Inlet)

## Location # 46

Dirt area east of Dairy Queen  
Jim McCasland Willow Creek Park



See Index map












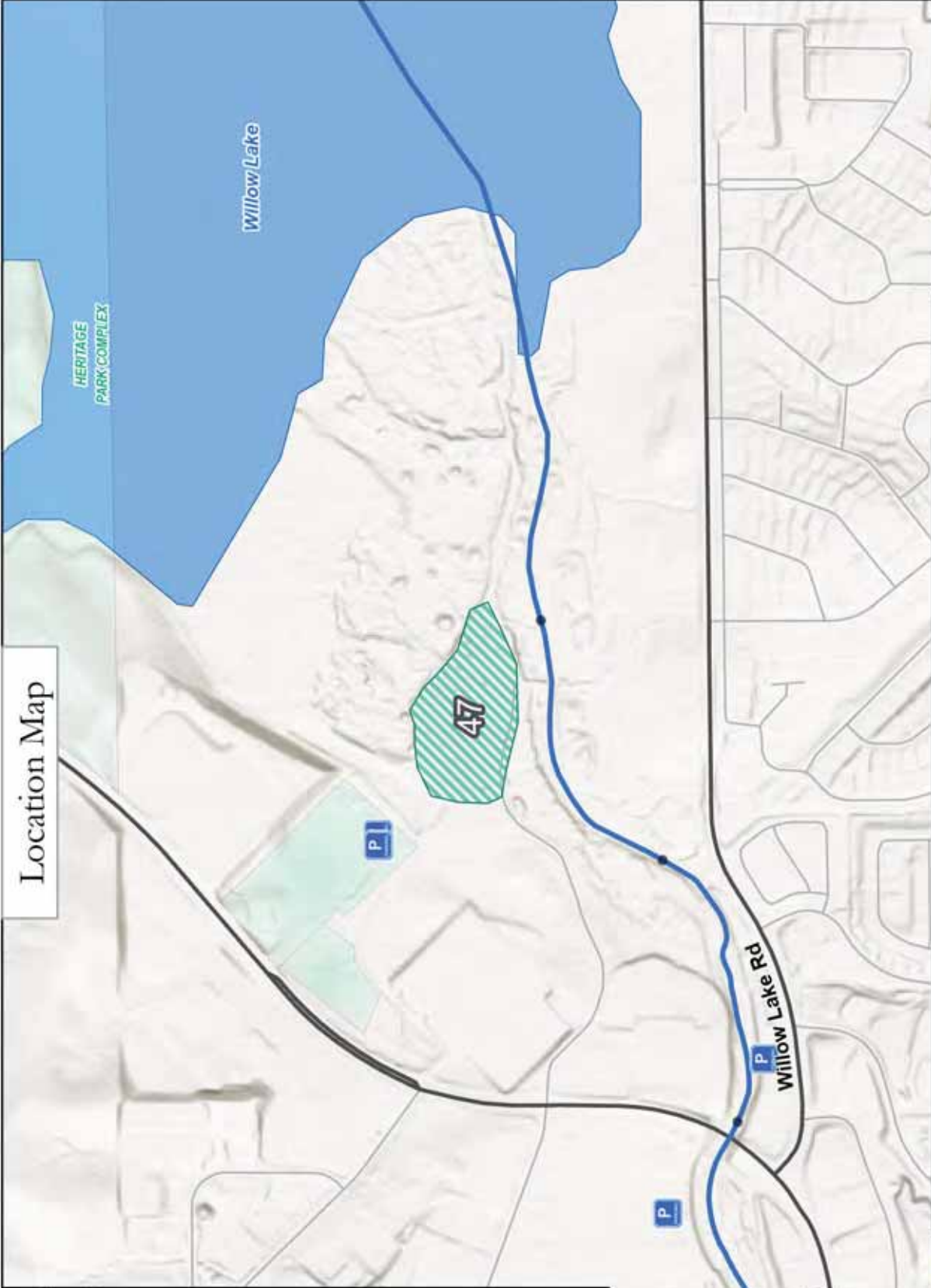
**PRESCOTT CREEKS**  
 CITY OF PRESCOTT  
*Prescott's Heartland*  
 YAVAPAI COUNTY

Map Created by Yavapai County GIS on 4/16/2024

# 2024 Granite Creek Cleanup

April 20th, 2024

-  Cleanup Areas
-  Quarter Mile Markers
-  Creeks & Washes
-  Lakes
-  Major Roads
-  Local Roads
-  Parks
-  Prescott Open Space
-  Suggested Parking



Location Map



Willow Lake (Old Gravel Yard)

## Location # 47

Southeast corner by softball field












See Index map

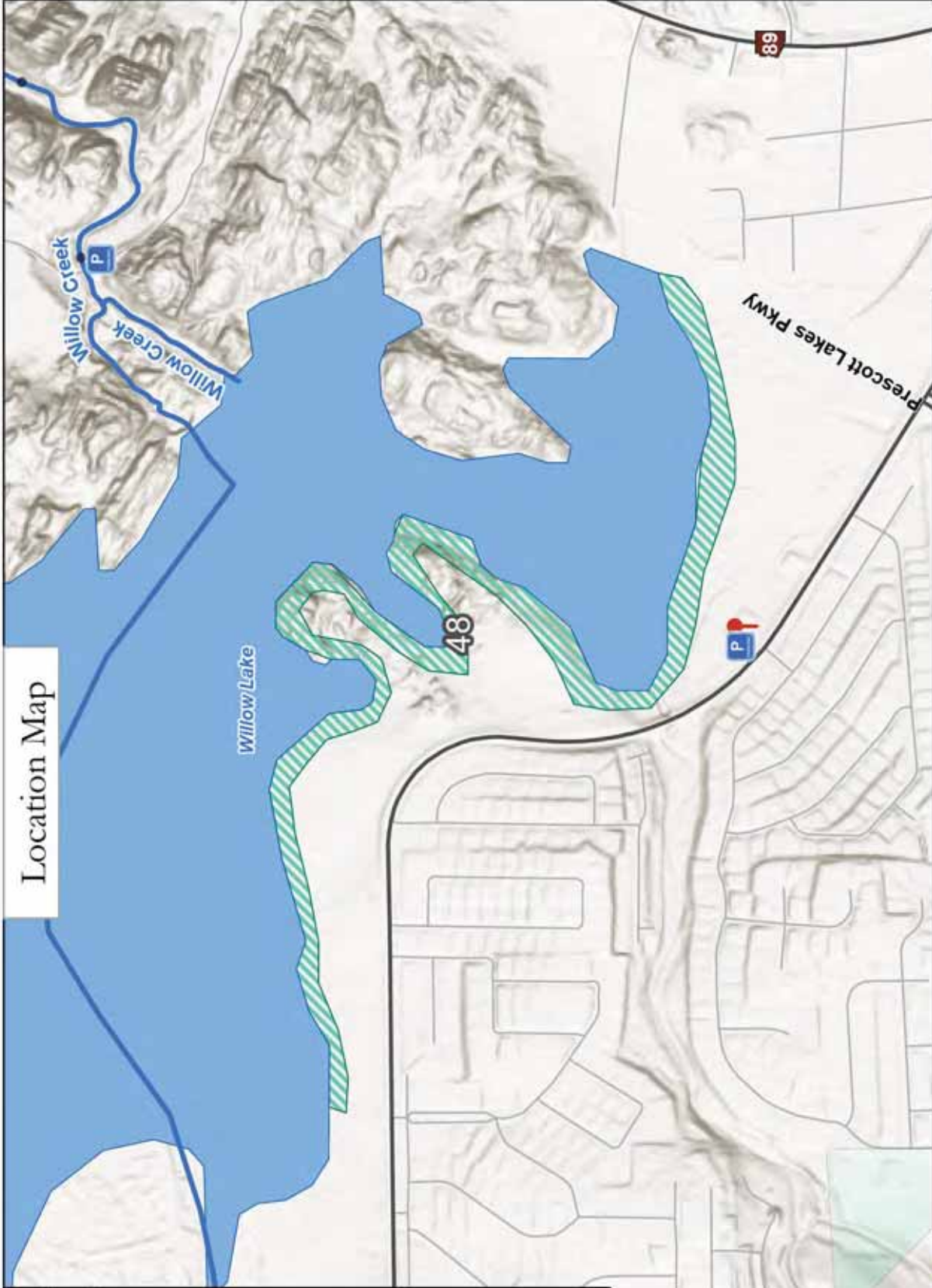




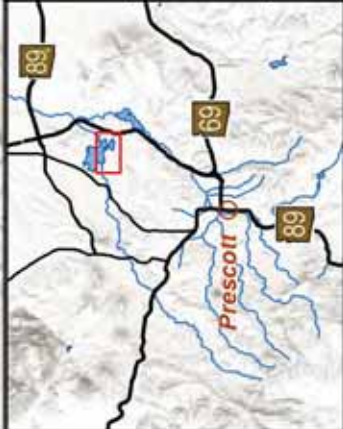
# 2024 Granite Creek Cleanup

April 20th, 2024

-  Cleanup Areas
-  Quarter Mile Markers
-  Creeks & Washes
-  Lakes
-  Major Roads
-  Local Roads
-  Parks
-  Trash Drop-Off
-  Suggested Parking



Location Map



Willow Lake (South Shore)

## Location # 48

Parking area on N side of Willow Lake Rd - across from Brini Dr



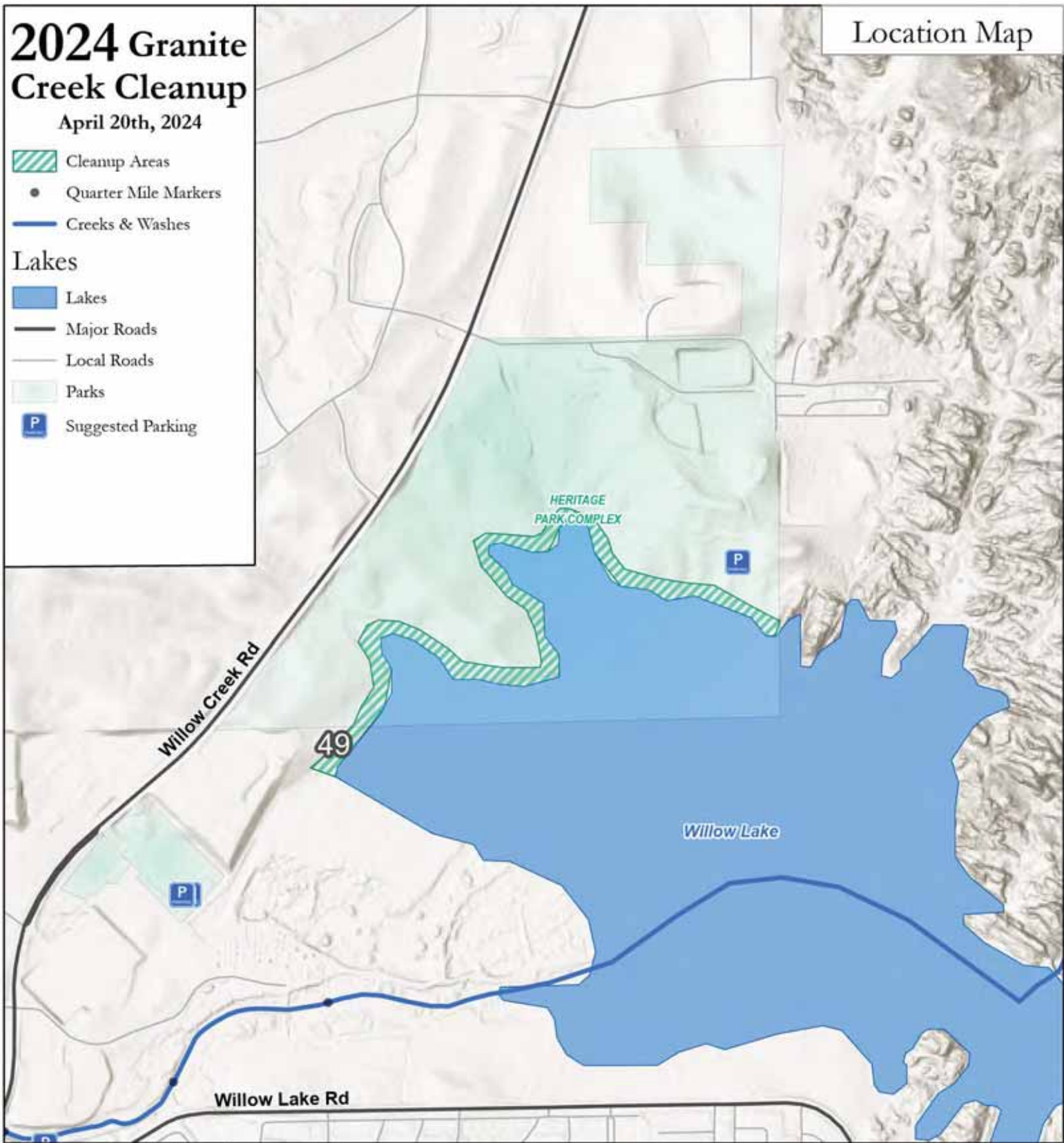
See Index map

# 2024 Granite Creek Cleanup

April 20th, 2024


-  Cleanup Areas
  -  Quarter Mile Markers
  -  Creeks & Washes
- Lakes**
-  Lakes
  -  Major Roads
  -  Local Roads
  -  Parks
  -  Suggested Parking


Location Map




**Willow Lake (North Shore)**

**Location # 49** See Index map


 Willow Lake Park at boat ramp  
Southeast corner by softball field




0 0.07 0.15 0.3 0.45 0.6 Miles



**PRESCOTT CREEKS**



**CITY OF PRESCOTT**  
*Everybody's Hometown*














**YAVAPAI COUNTY**

Map Created by Yavapai County GIS on 4/16/2024



# 2024 Granite Creek Cleanup

April 20th, 2024

-  Cleanup Areas
-  Quarter Mile Markers
-  Creeks & Washes
-  Lakes
-  Major Roads
-  Local Roads
-  Historical Railroads
-  Parks
-  Prescott Open Space
-  Trash Drop-Off
-  Suggested Parking



Location Map



Willow Creek (Below Willow Lake in Granite Dells)

Location # 50



Dirt pull-off at east side of parcel on E Calvary Ln

See Index map



# **Location 51**

Wherever Help Is Most Needed

No Map Required



# 2024 Granite Creek Cleanup

April 20th, 2024

-  Cleanup Areas
-  Major Roads
-  Local Roads
-  Suggested Parking

## Location Map



## Whipple Bio-Basin

Location # 52



North of Taco Bell Restaurant

See Index map

