

2023 Granite Creek Cleanup

April 22nd, 2023

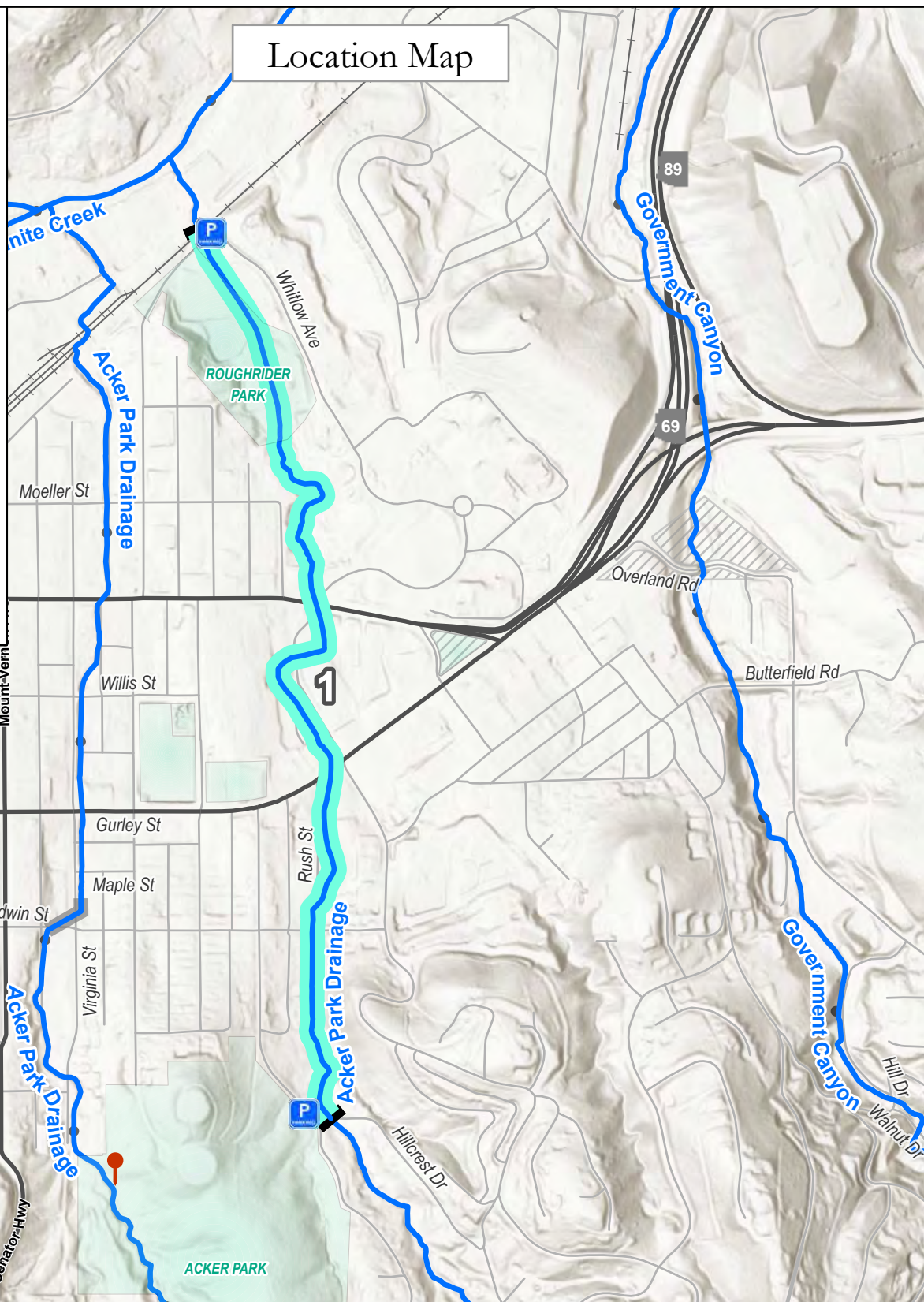
- Underground Sections
- Cleanup Locations
- Creeks & Washes
- Quarter Mile Markers

Transportation

- Major Roads

Public Land Use

- State of Arizona Land
- Local Roads
- Historical Railroads
- Parks
- Prescott Open Space
- Suggested Parking
- Trash Drop-Off



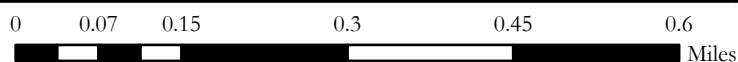
Acker Park Drainage - East

Location # 1

See Index map



Acker Park Parking area at Eastwood
Hillcrest Tennis Courts at Yavapai College



PRESOTT CREEKS



Map Created by Yavapai County GIS on 4/17/2023

2023 Granite Creek Cleanup

April 22nd, 2023

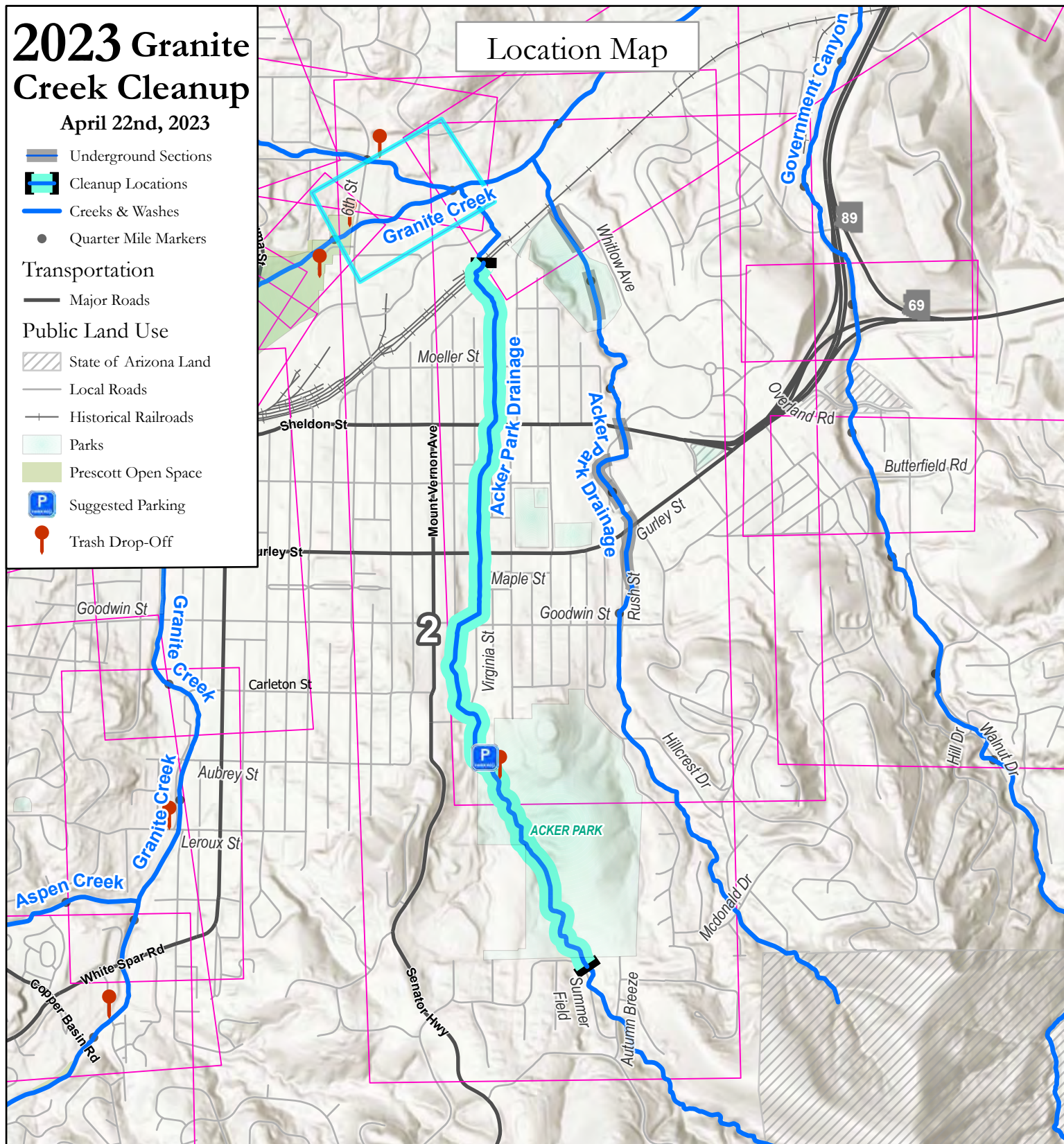
- Underground Sections
- Cleanup Locations
- Creeks & Washes
- Quarter Mile Markers

Transportation

- Major Roads

Public Land Use

- State of Arizona Land
- Local Roads
- Historical Railroads
- Parks
- Prescott Open Space
- Suggested Parking
- Trash Drop-Off



Acker Park Drainages - West

Location # 2

See Index map



Main Acker Park parking lot at end of S. Virginia St



PRESOTT CREEKS






Map Created by Yavapai County GIS on 4/17/2023



2023 Granite Creek Cleanup

April 22nd, 2023

Hydrology


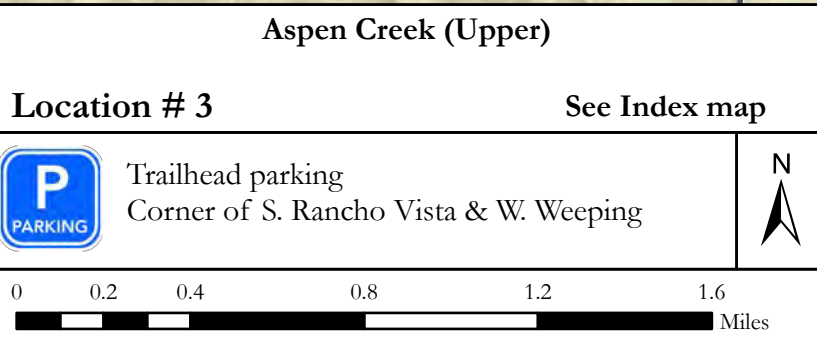
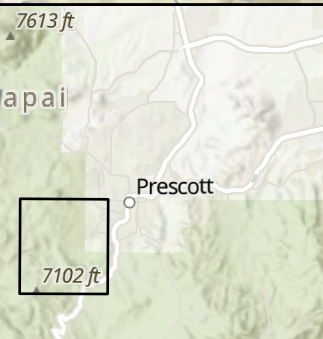
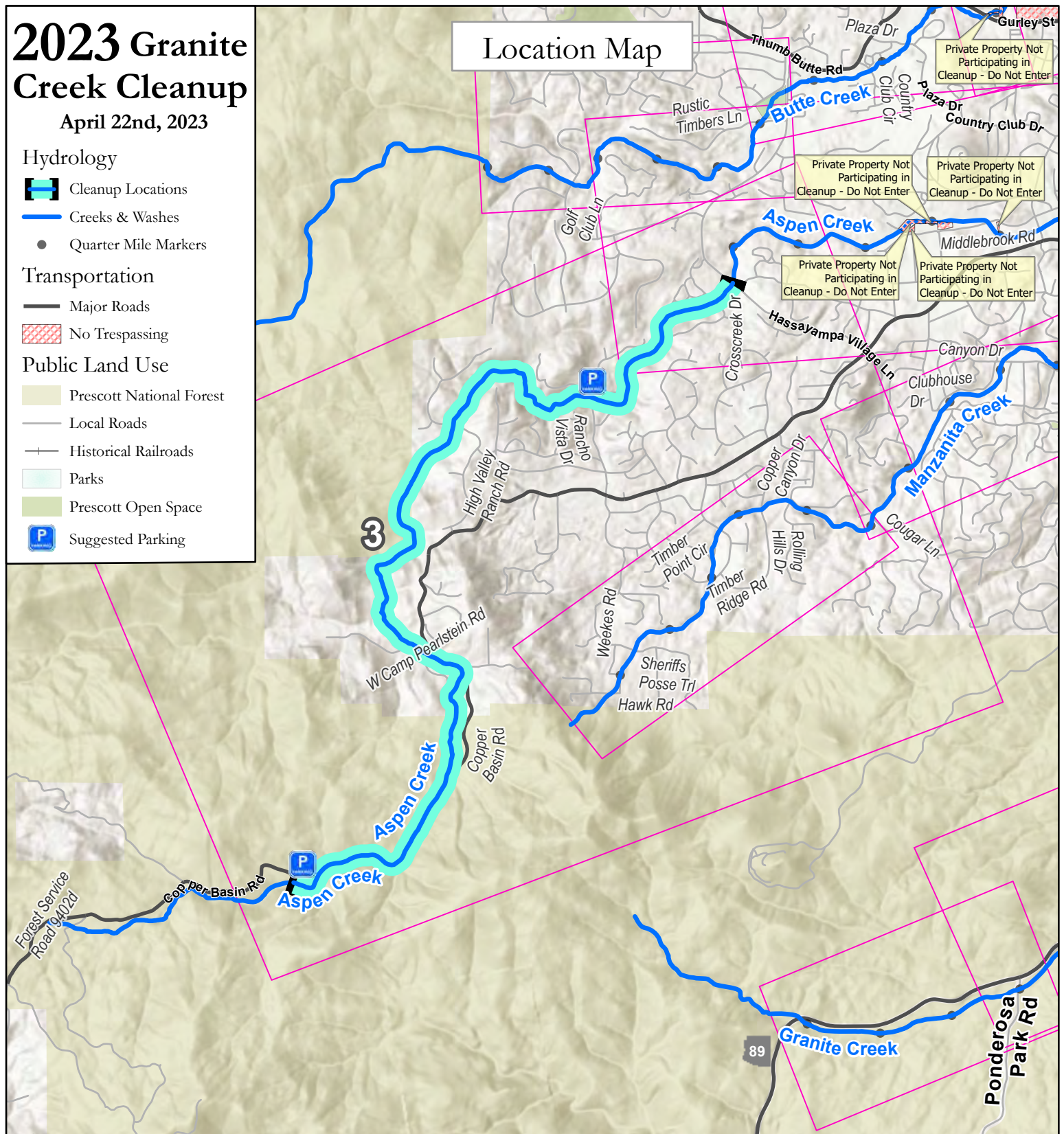
-  Cleanup Locations
-  Creeks & Washes
-  Quarter Mile Markers

Transportation

-  Major Roads
-  No Trespassing

Public Land Use




-  Prescott National Forest
-  Local Roads
-  Historical Railroads
-  Parks
-  Prescott Open Space
-  Suggested Parking



2023 Granite Creek Cleanup

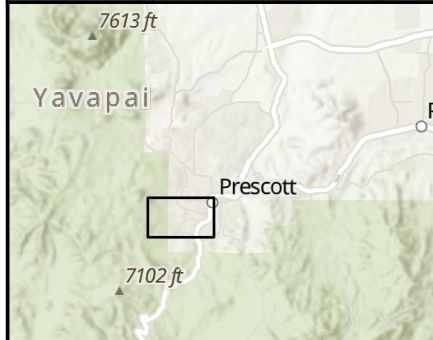
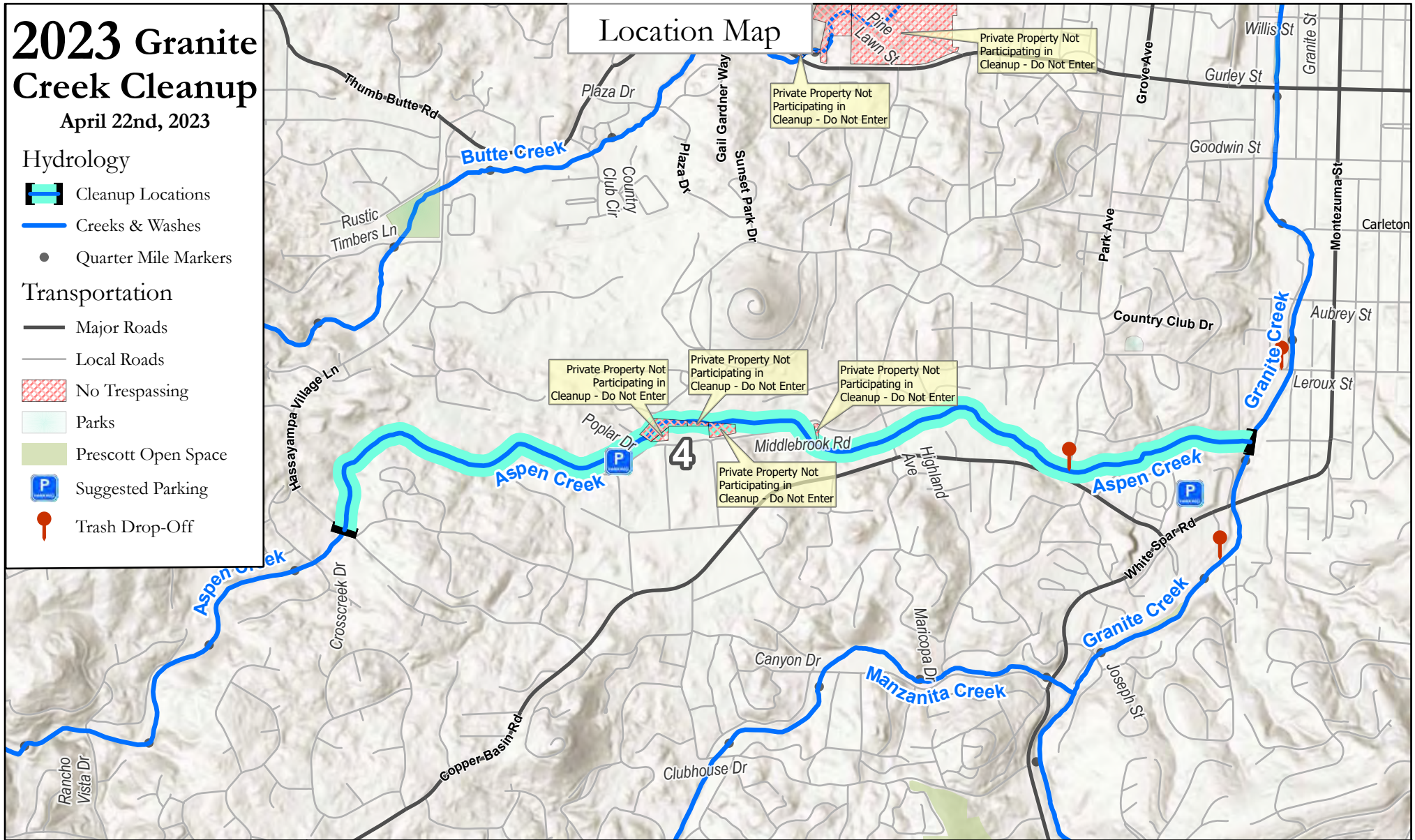
April 22nd, 2023

Hydrology

-  Cleanup Locations
-  Creeks & Washes
-  Quarter Mile Markers

Transportation


-  Major Roads
-  Local Roads
-  No Trespassing
-  Parks
-  Prescott Open Space
-  Suggested Parking
-  Trash Drop-Off




Aspen Creek (Lower)

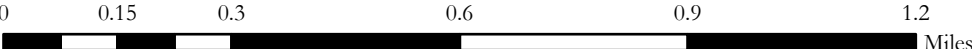
Location # 4

See Index map




Corner of Middlebrook & Cypress
Safeway parking lot







0 0.15 0.3 0.6 0.9 1.2 Miles



PRESCOTT CREEKS



CITY OF PRESCOTT
Everybody's Hometown






Map Created by Yavapai County GIS on 4/17/2023



2023 Granite Creek Cleanup

April 22nd, 2023





Hydrology

-  Cleanup Locations
-  Creeks & Washes
-  Quarter Mile Markers

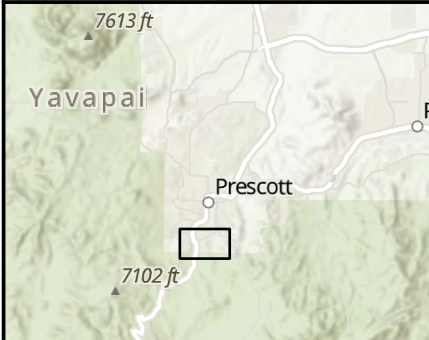
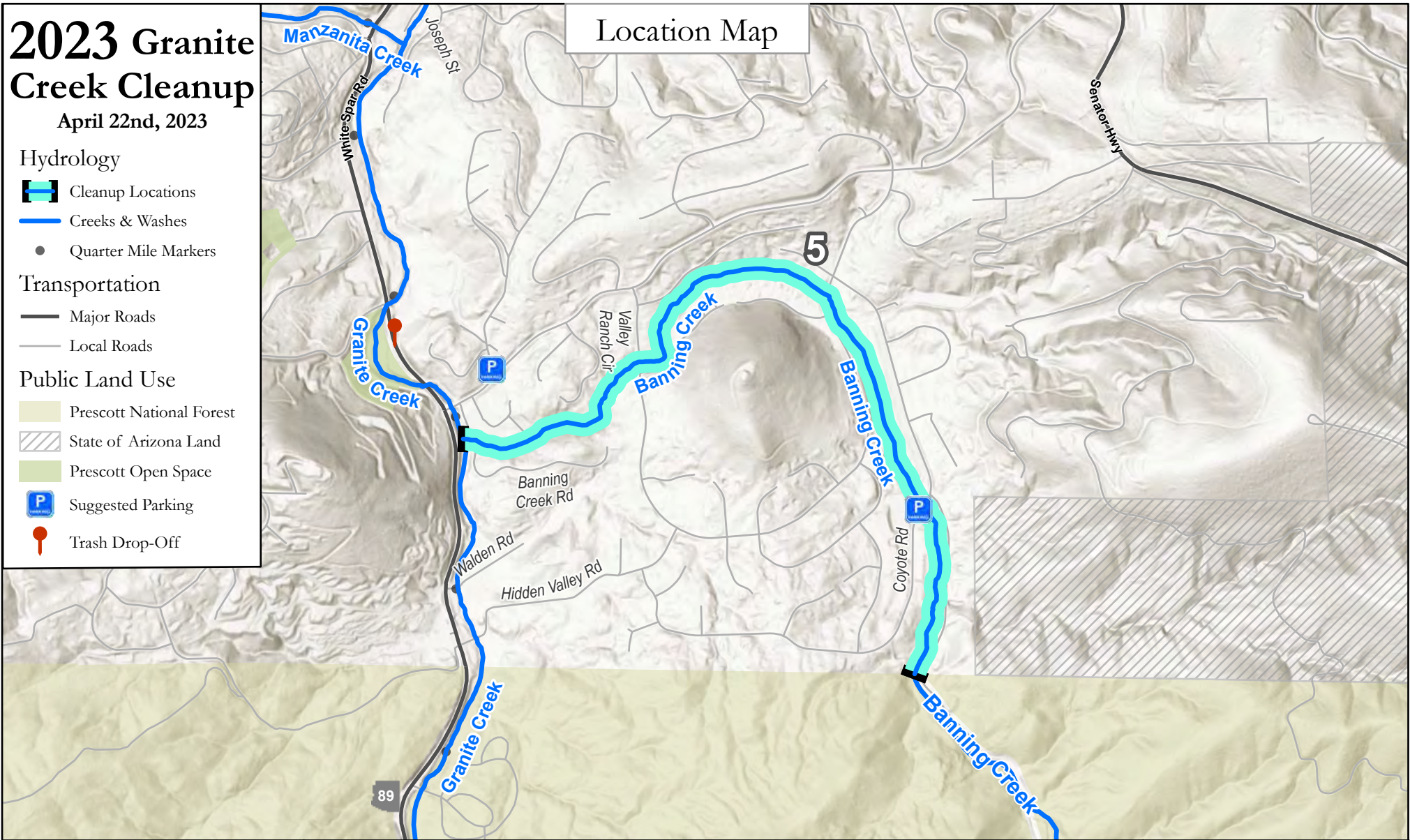
Transportation

-  Major Roads
-  Local Roads

Public Land Use

-  Prescott National Forest
-  State of Arizona Land
-  Prescott Open Space
-  Suggested Parking
-  Trash Drop-Off

Location Map



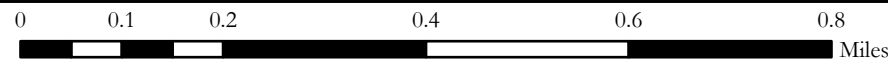
Banning Creek (FS Boundary to Granite Creek)

Location # 5

See Index map



Parking lots by tennis courts
Haisley street parking



PRESCOTT CREEKS

CITY OF PRESCOTT
Everybody's Hometown






Map Created by Yavapai County GIS on 4/17/2023



2023 Granite Creek Cleanup

April 22nd, 2023





Hydrology

-  Cleanup Locations
-  Creeks & Washes
-  Quarter Mile Markers

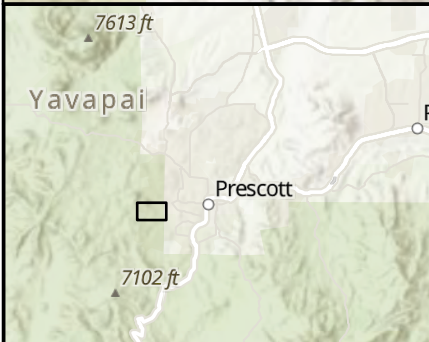
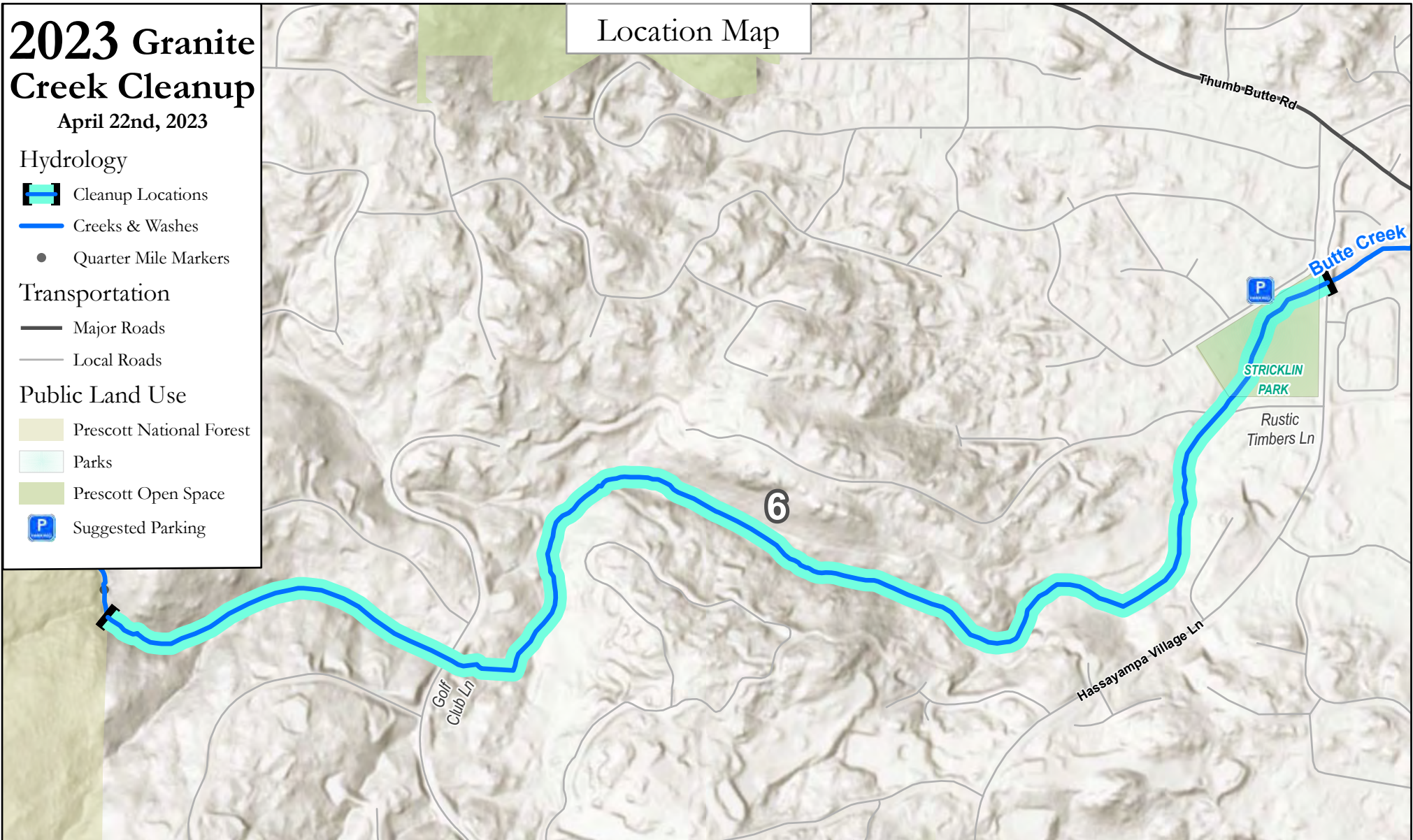
Transportation

-  Major Roads
-  Local Roads

Public Land Use

-  Prescott National Forest
-  Parks
-  Prescott Open Space
-  Suggested Parking

Location Map



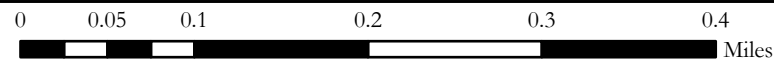
Butte Creek (Upper)

Location # 6

See Index map



Sherwood Drive



PRESCOTT CREEKS

CITY OF PRESCOTT
Everybody's Hometown






Map Created by Yavapai County GIS on 4/17/2023







2023 Granite Creek Cleanup


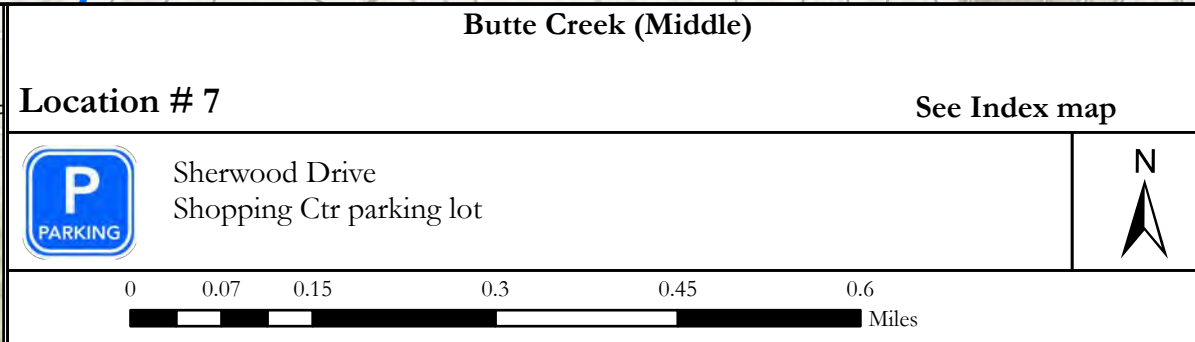
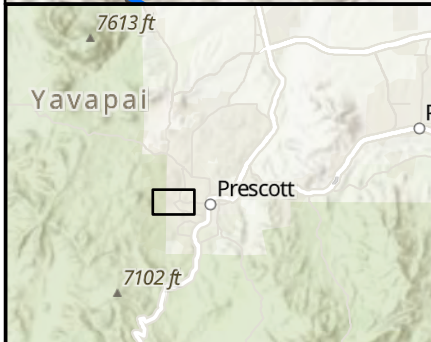
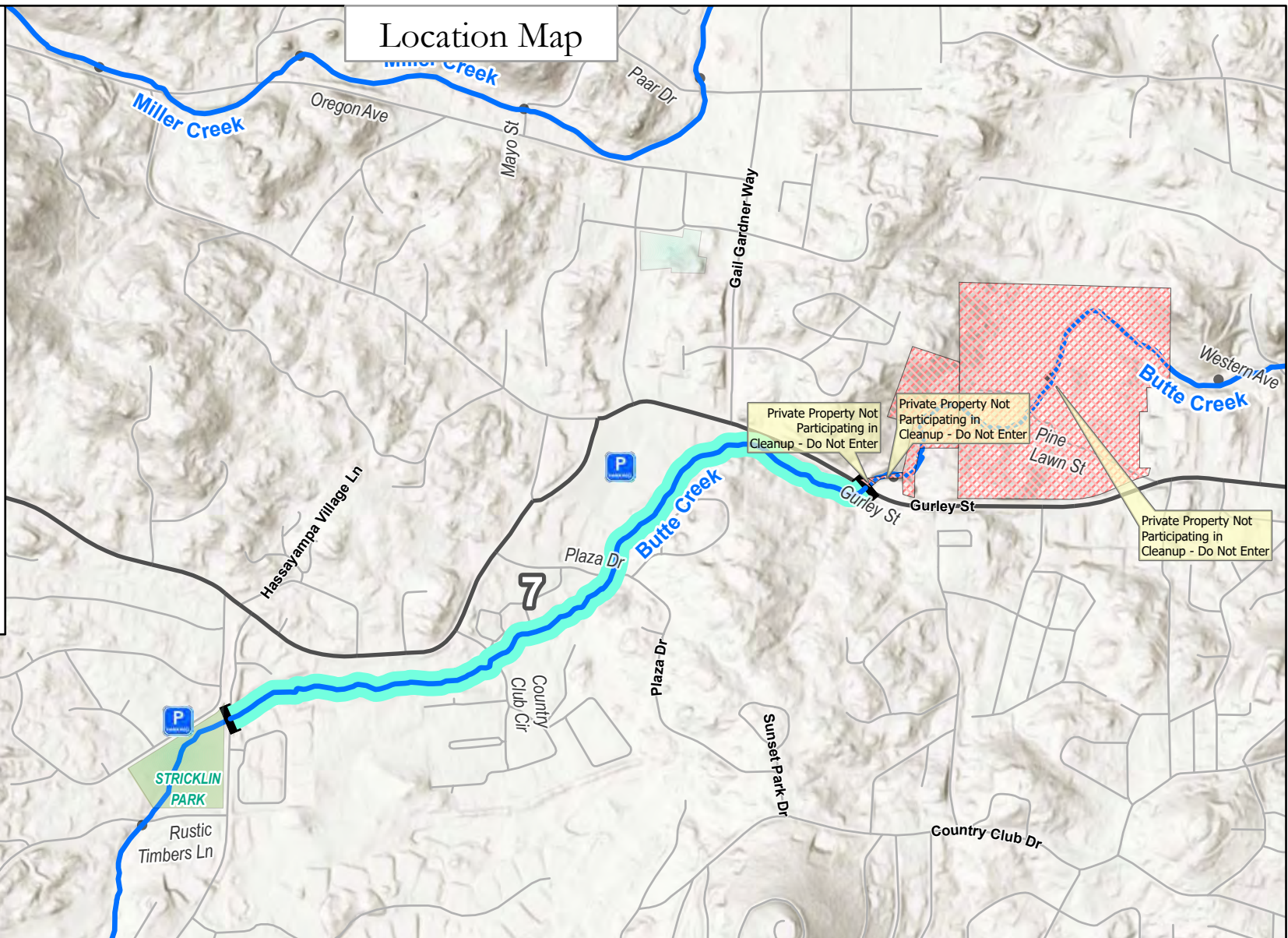
April 22nd, 2023

Hydrology

-  Cleanup Locations
-  Creeks & Washes
-  Quarter Mile Markers

Transportation




-  Major Roads
-  Local Roads
-  No Trespassing
-  Parks
-  Prescott Open Space
-  Suggested Parking









2023 Granite Creek Cleanup


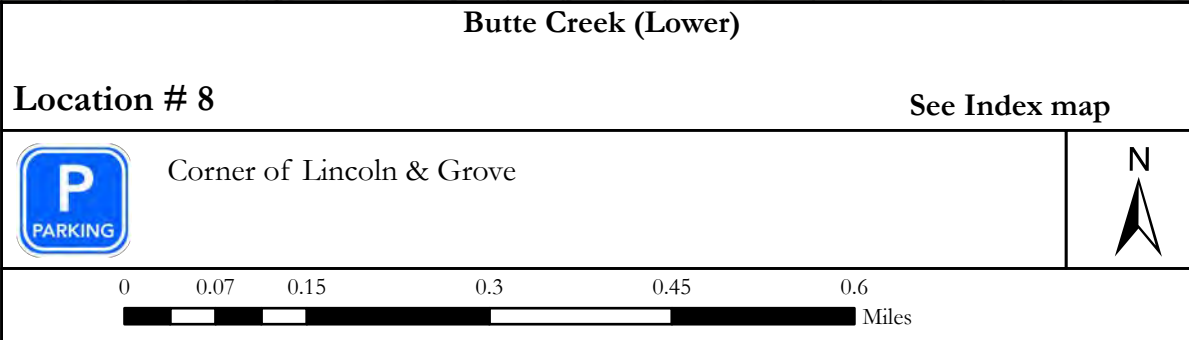
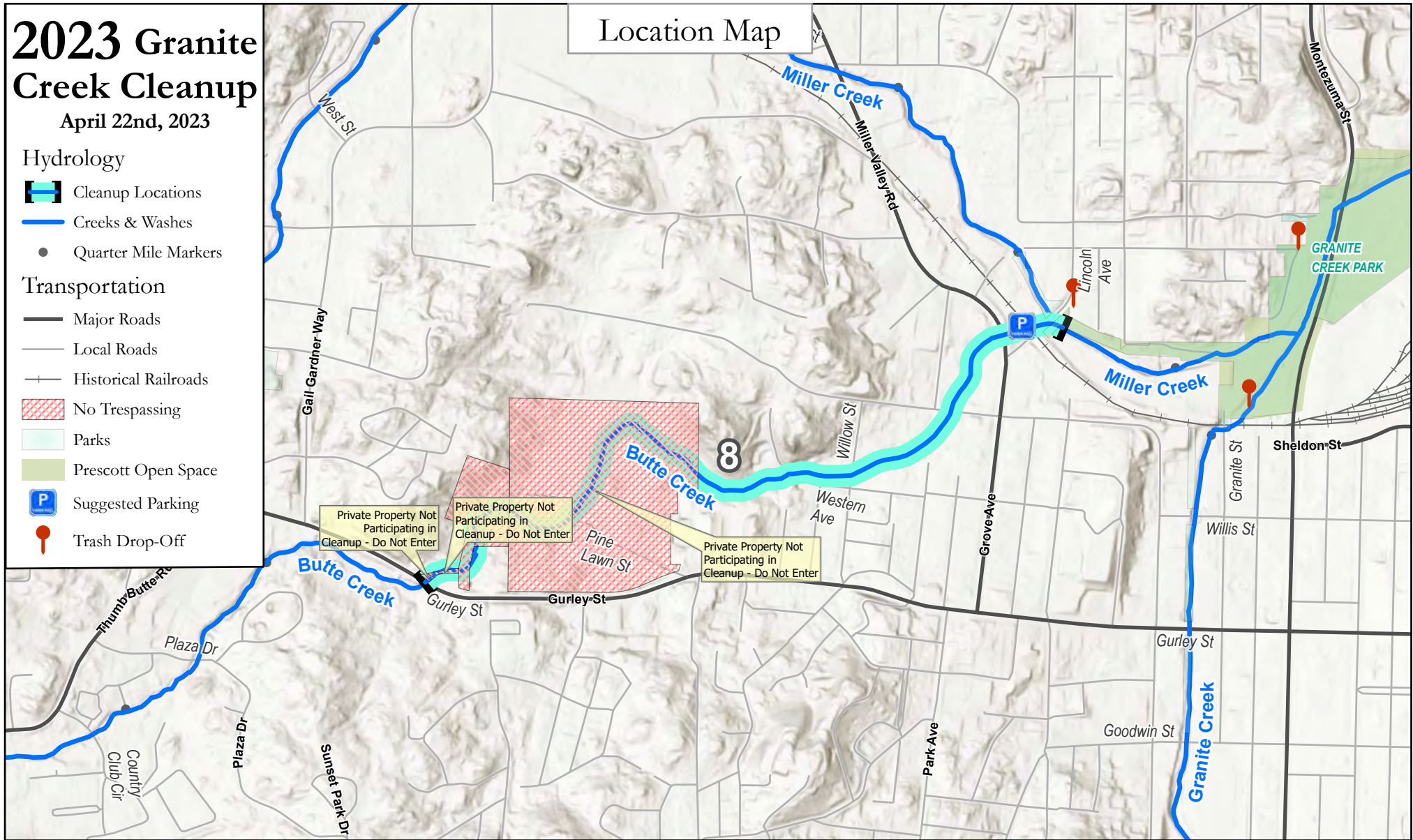
April 22nd, 2023

Hydrology

-  Cleanup Locations
-  Creeks & Washes
-  Quarter Mile Markers

Transportation





-  Major Roads
-  Local Roads
-  Historical Railroads
-  No Trespassing
-  Parks
-  Prescott Open Space
-  Suggested Parking
-  Trash Drop-Off





2023 Granite Creek Cleanup

April 22nd, 2023




Hydrology

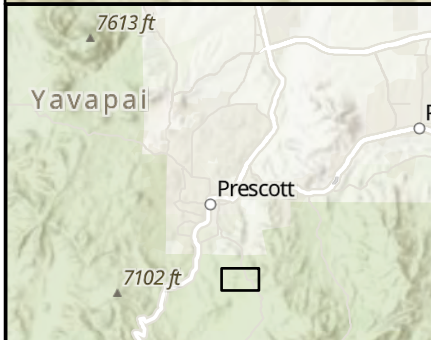
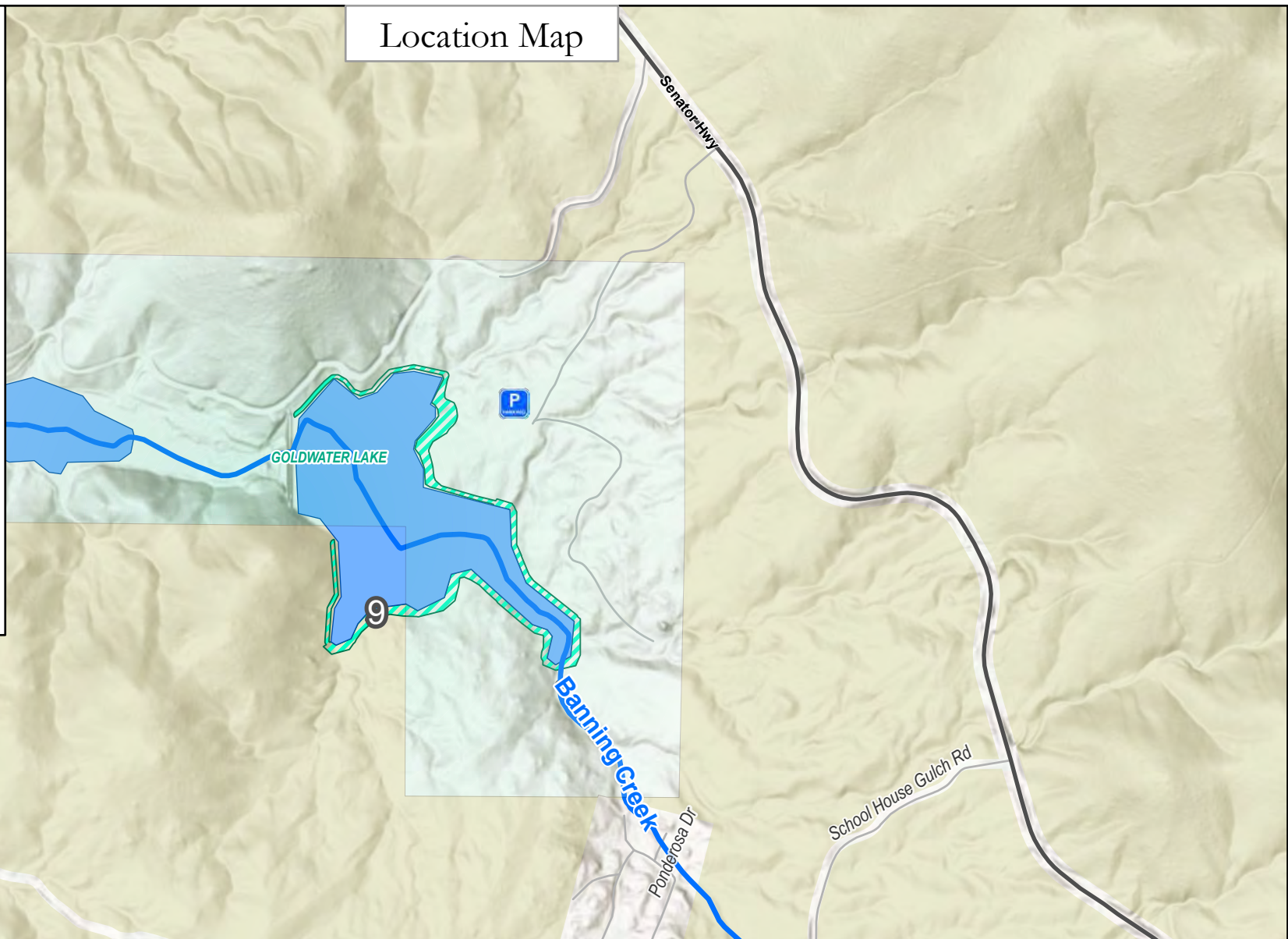
-  Creeks & Washes
-  Lakes
-  Quarter Mile Markers
-  Cleanup Areas

Transportation

-  Major Roads
-  Local Roads

Public Land Use

-  Prescott National Forest
-  Parks
-  Suggested Parking



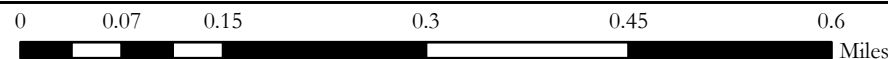
Goldwater Lake (Shoreline)

Location # 9

See Index map



Goldwater Lake



PRESCOTT CREEKS

CITY OF PRESCOTT
Everybody's Hometown






Map Created by Yavapai County GIS on 4/17/2023


2023 Granite Creek Cleanup

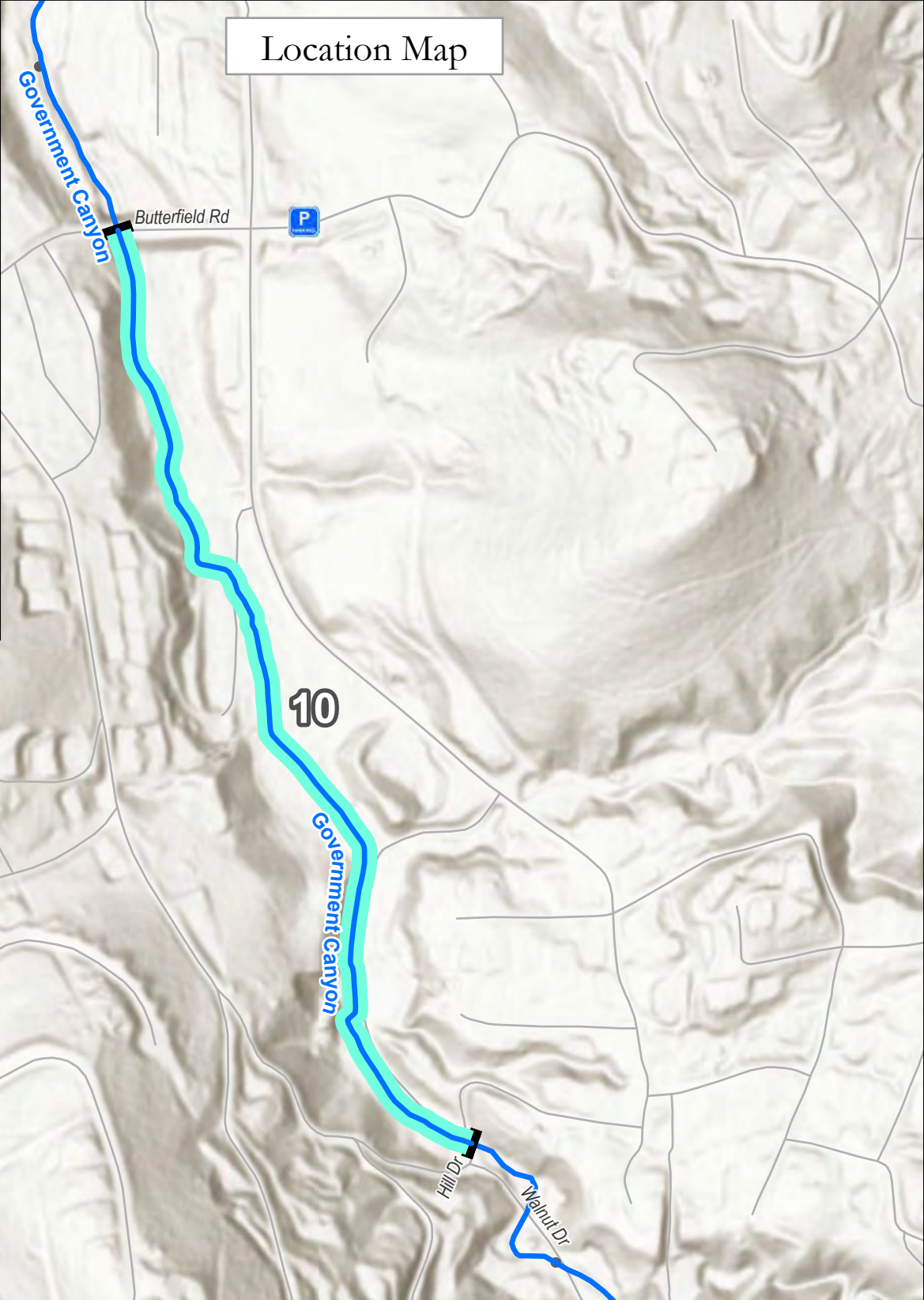
April 22nd, 2023

Hydrology

-  Cleanup Locations
-  Creeks & Washes
-  Quarter Mile Markers

Transportation


-  Major Roads
-  Local Roads
-  Historical Railroads
-  Parks
-  Suggested Parking




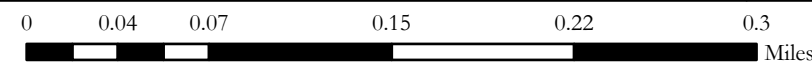
Government Canyon (Upper)

Location # 10


See Index map

 SE corner of Butterfield Rd & Overland Rd







0 0.04 0.07 0.15 0.22 0.3 Miles



PRESCOTT CREEKS



CITY OF PRESCOTT
Escalante's Hometown






YAVAPAI COUNTY
ARIZONA

Map Created by Yavapai County GIS on 4/17/2023


2023 Granite Creek Cleanup

April 22nd, 2023






Hydrology

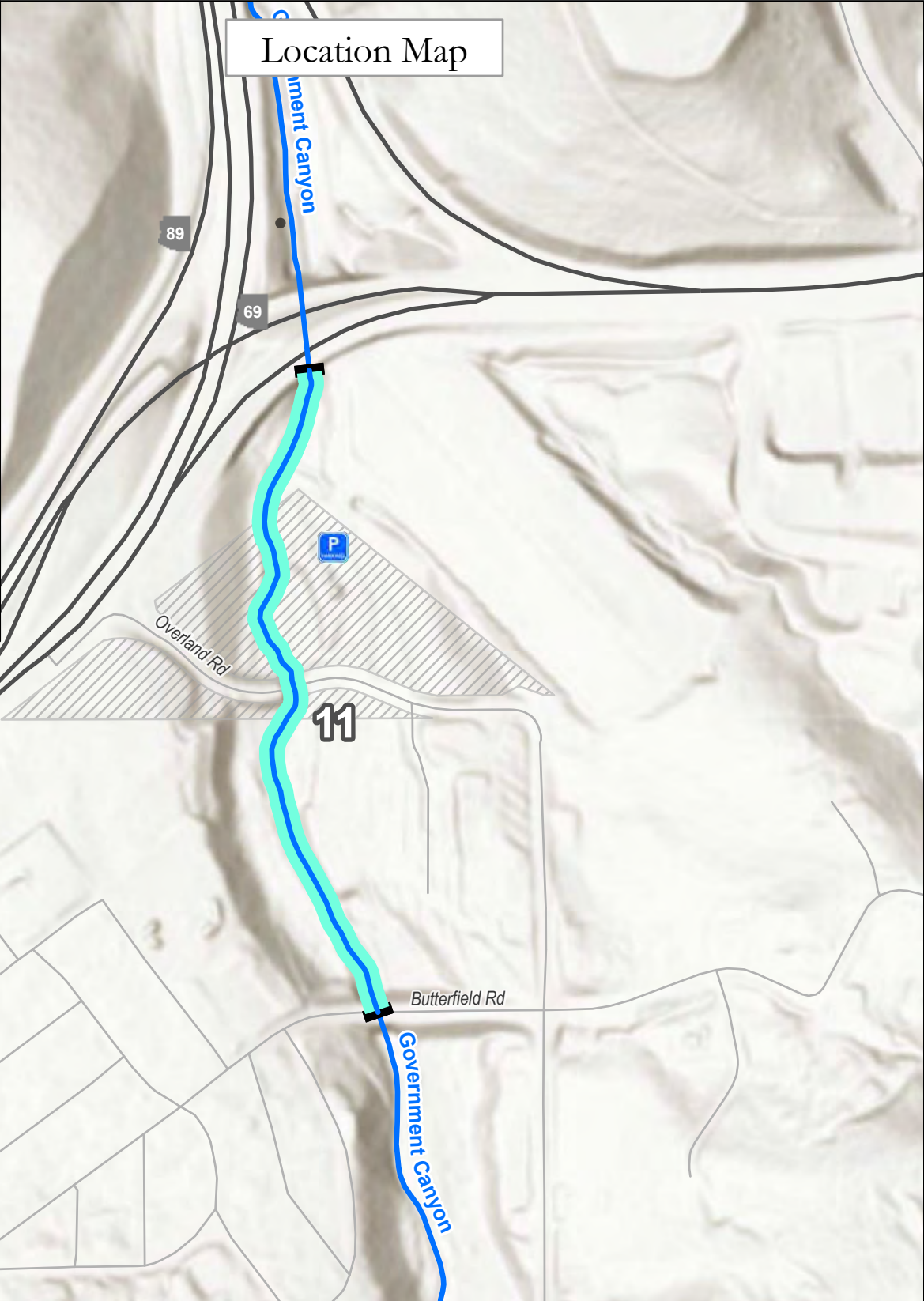
-  Cleanup Locations
-  Creeks & Washes
-  Quarter Mile Markers

Transportation

-  Major Roads

Public Land Use


-  State of Arizona Land
-  Local Roads
-  Historical Railroads
-  Parks
-  Suggested Parking



Government Canyon (Middle)

Location # 11


See Index map




Dirt pull-off on left on entrance road into VA cemetery

N


00.030.060.120.180.24Miles



PRESCOTT CREEKS



CITY OF PRESCOTT
Escalante's Hometown






YAVAPAI COUNTY

Map Created by Yavapai County GIS on 4/17/2023


2023 Granite Creek Cleanup

April 22nd, 2023






Hydrology

-  Cleanup Locations
-  Creeks & Washes
-  Quarter Mile Markers

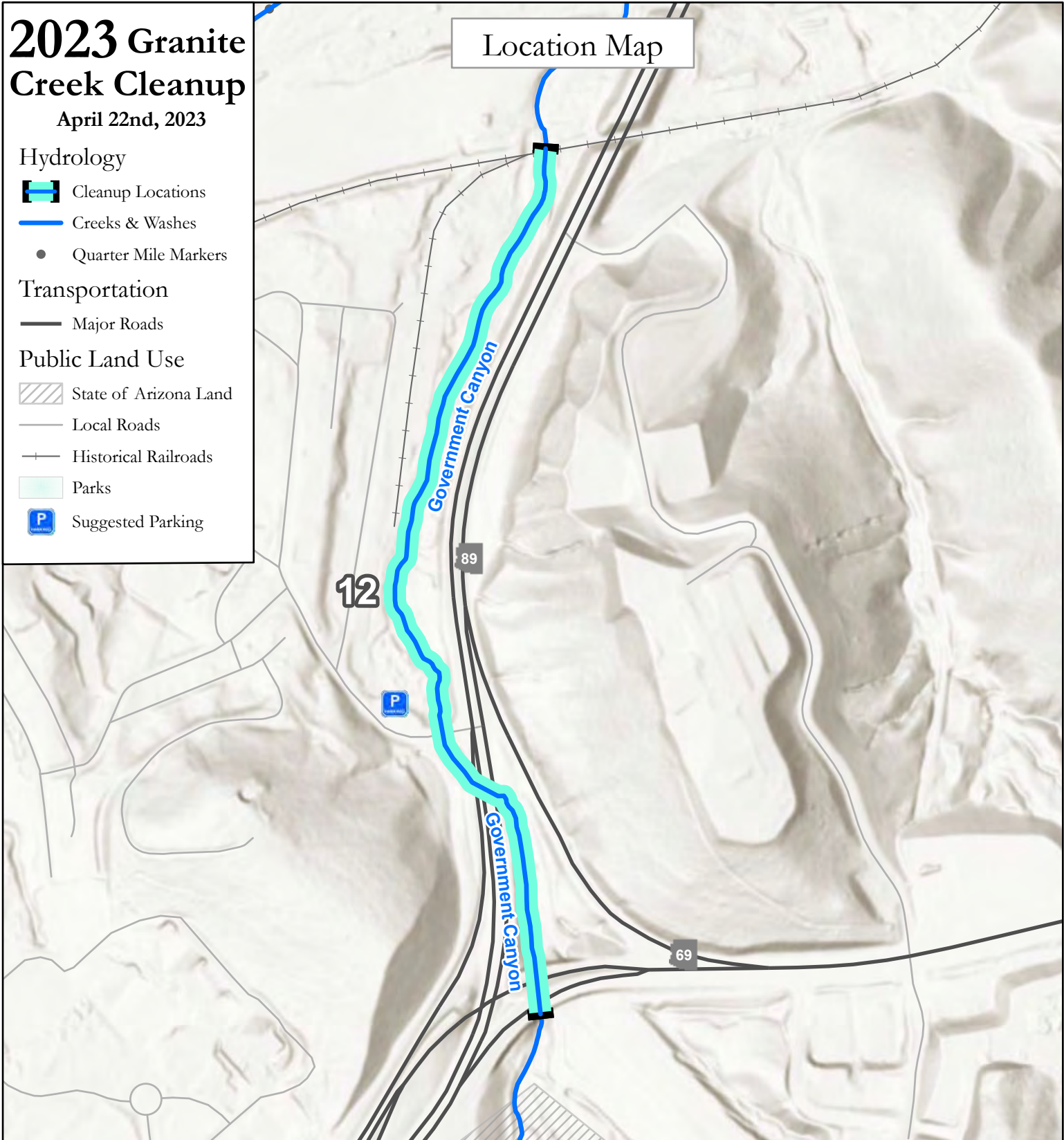
Transportation

-  Major Roads

Public Land Use

-  State of Arizona Land
-  Local Roads
-  Historical Railroads
-  Parks
-  Suggested Parking

Location Map



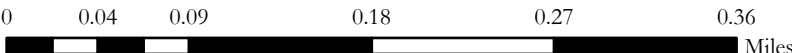
Government Canyon (Lower)

Location # 12

See Index map



Dirt pull-off on right before VA check-point




PRESOTT CREEKS




2023 Granite Creek Cleanup

April 22nd, 2023

Hydrology

 Cleanup Locations

 Creeks & Washes

 Quarter Mile Markers

Transportation

 Major Roads

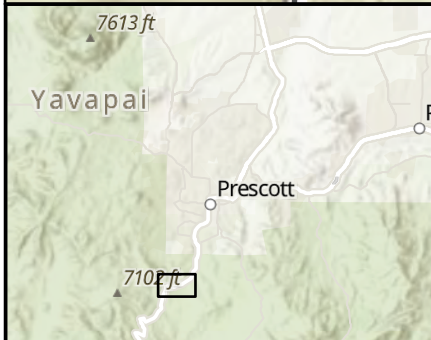
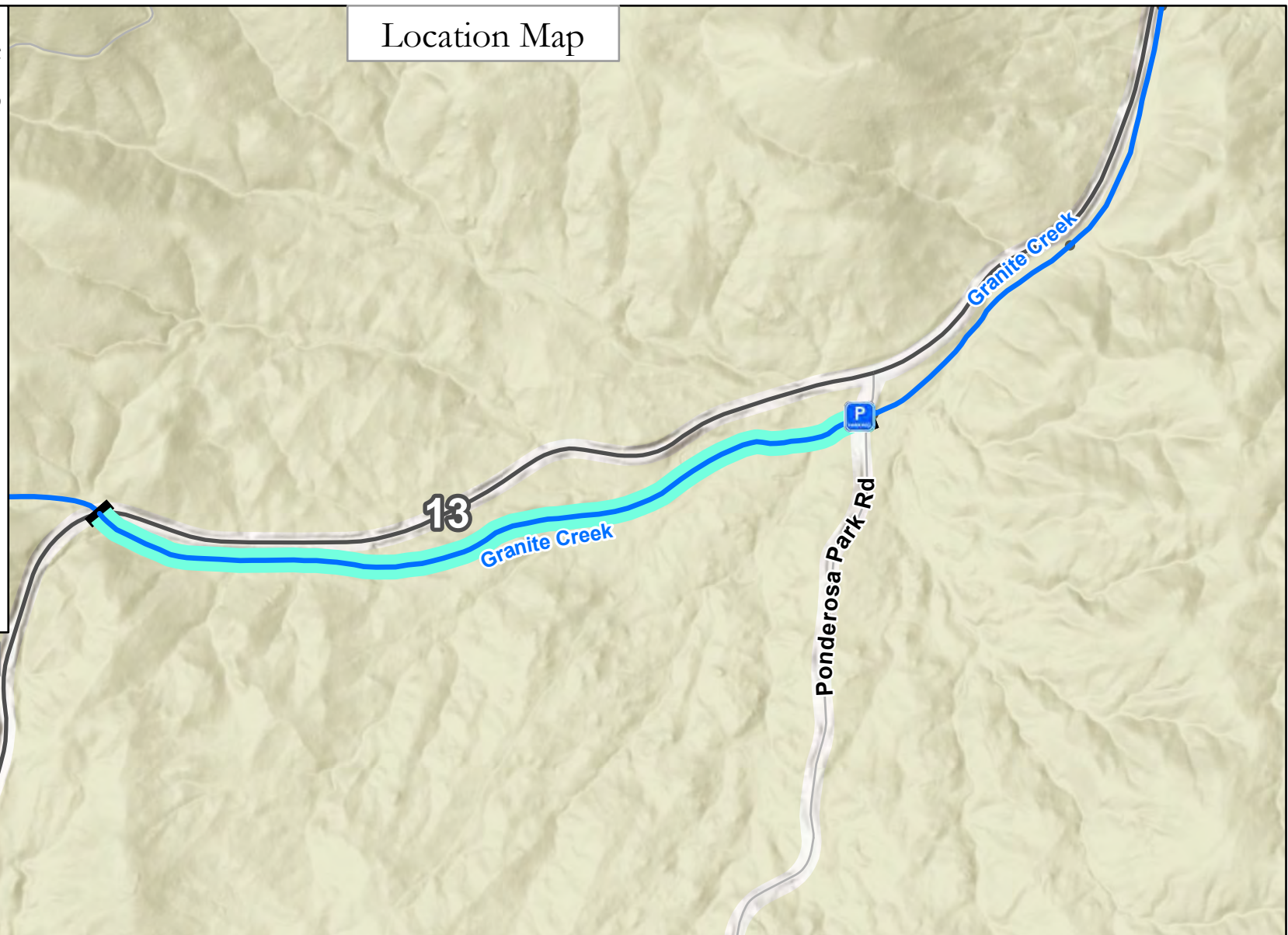
 Local Roads

Public Land Use

 Prescott National Forest

 Suggested Parking

Location Map



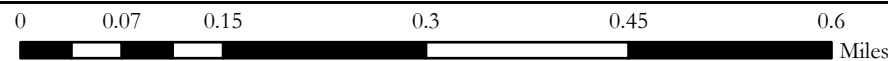
Granite Creek (Hwy 89 to Ponderosa Park Rd)

Location # 13

See Index map



Ponderosa Rd & 89 pull-off



PRESCOTT CREEKS

CITY OF PRESCOTT
Everybody's Hometown






Map Created by Yavapai County GIS on 4/17/2023


2023 Granite Creek Cleanup

April 22nd, 2023






Hydrology

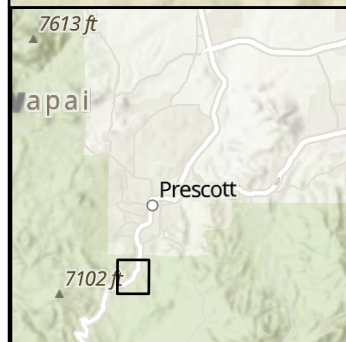
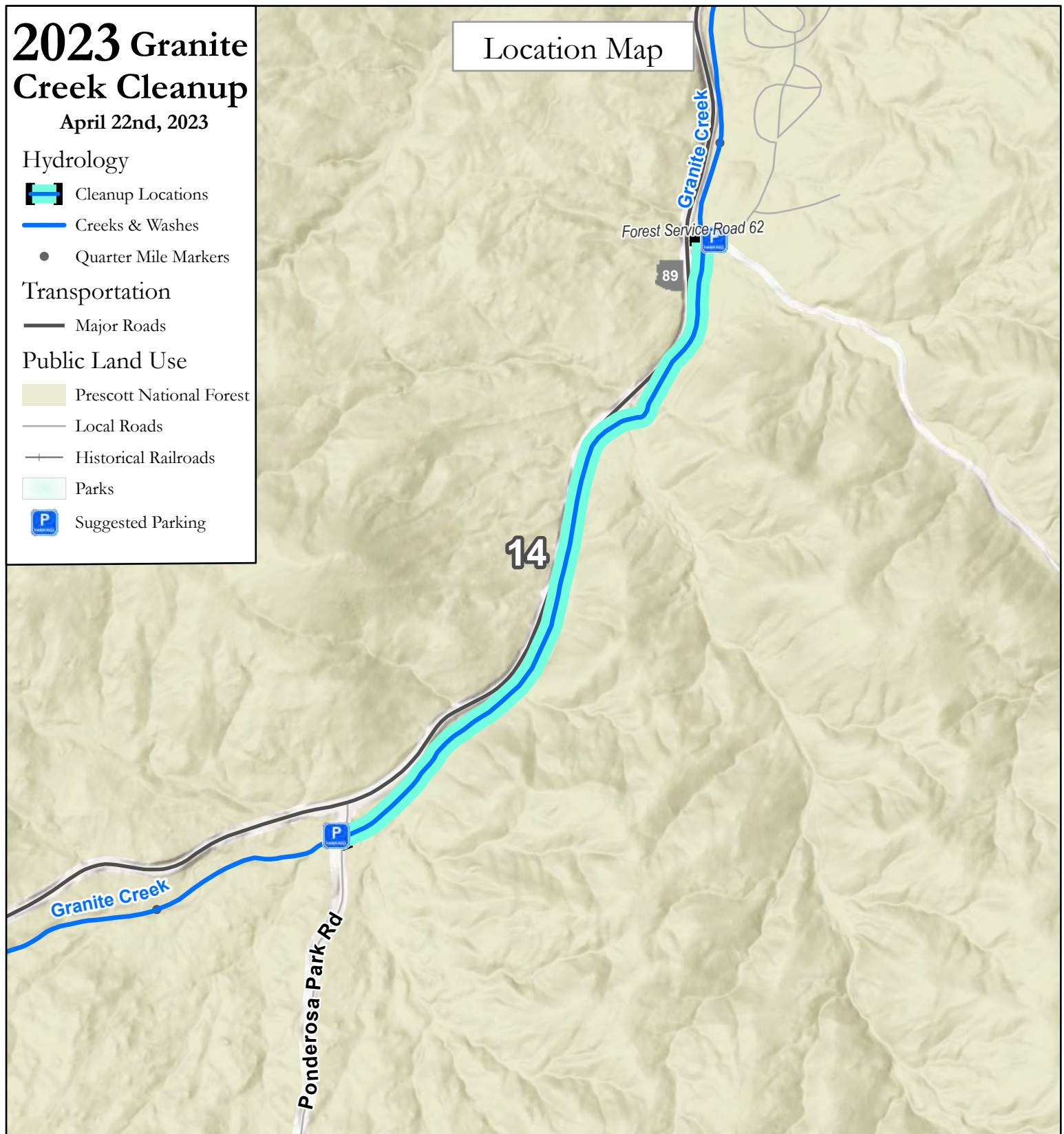
-  Cleanup Locations
-  Creeks & Washes
-  Quarter Mile Markers




Transportation


-  Major Roads

Public Land Use


-  Prescott National Forest
-  Local Roads
-  Historical Railroads
-  Parks
-  Suggested Parking




Granite Creek (Ponderosa Park Rd to White Spar Campground)	
Location # 14	See Index map
 Ponderosa Rd & 89 pull-off White Spar Campground Trailhead parking @	
	



PRESCOTT CREEKS



City of PRESCOTT
Everybody's Hometown






YAVAPAI COUNTY
ARIZONA

Map Created by Yavapai County GIS on 4/17/2023

2023 Granite Creek Cleanup

April 22nd, 2023





Hydrology

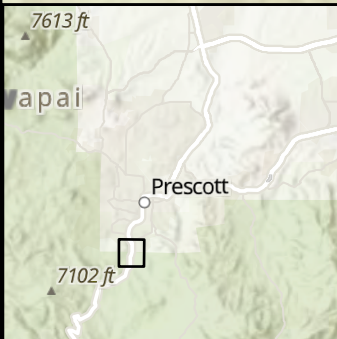
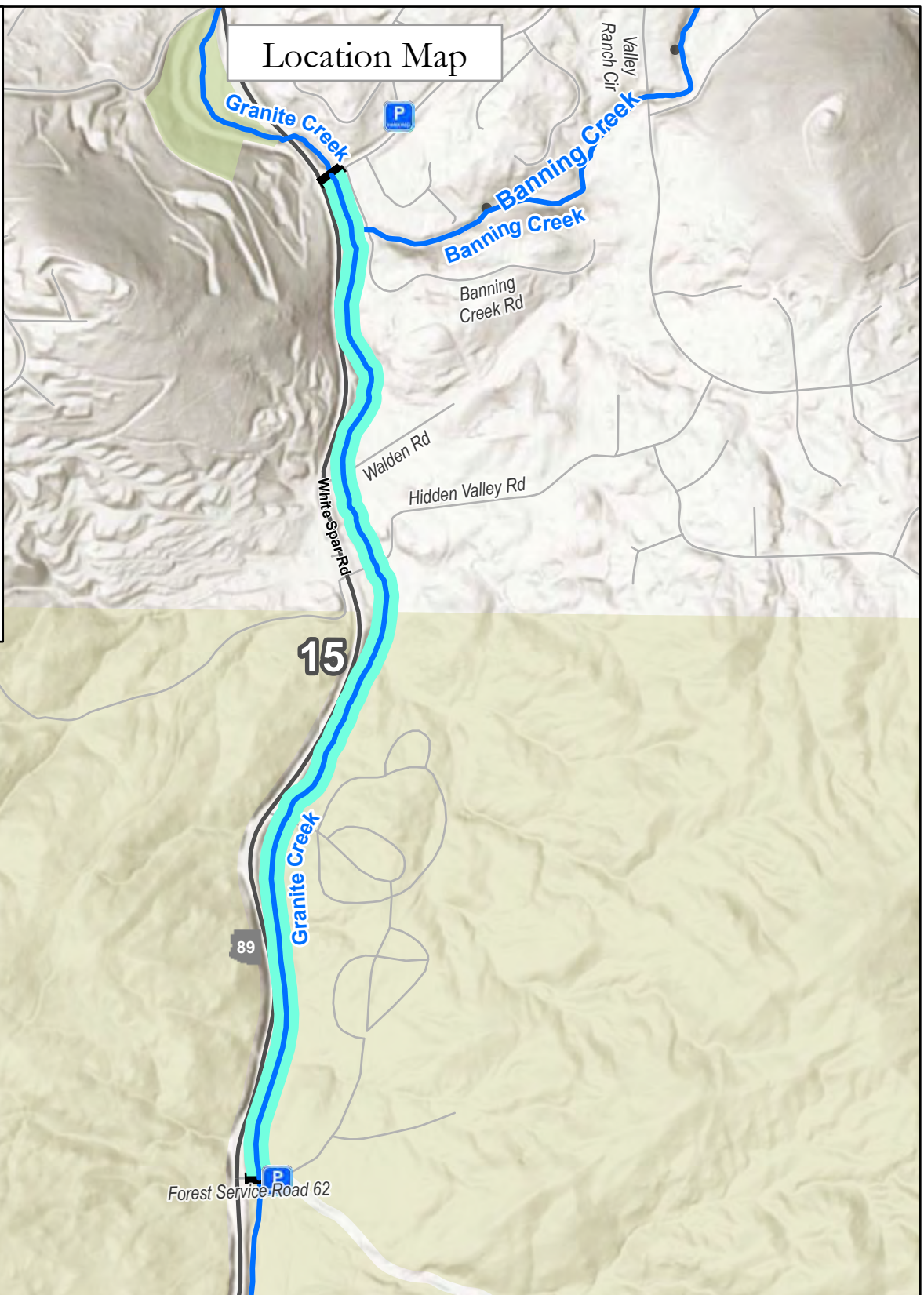
-  Cleanup Locations
-  Creeks & Washes
-  Quarter Mile Markers

Transportation

-  Major Roads

Public Land Use

-  Prescott National Forest
-  Local Roads
-  Historical Railroads
-  Parks
-  Prescott Open Space
-  Suggested Parking
-  Trash Drop-Off



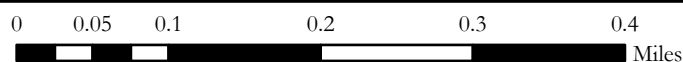
Granite Creek (White Spar Campground to Haisley)

Location # 15

[See Index map](#)



Haisley street parking
White Spar Campground Trailhead parking @






Map Created by Yavapai County GIS on 4/17/2023

2023 Granite Creek Cleanup

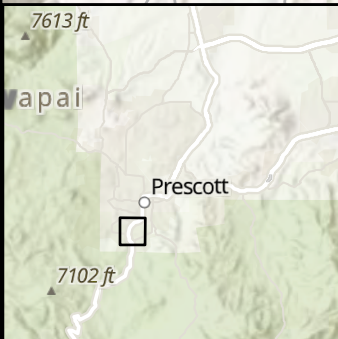
April 22nd, 2023

Hydrology

-  Cleanup Locations
-  Creeks & Washes
-  Quarter Mile Markers

Transportation

-  Major Roads
-  Local Roads
-  Historical Railroads
-  Parks
-  Prescott Open Space
-  Suggested Parking
-  Trash Drop-Off



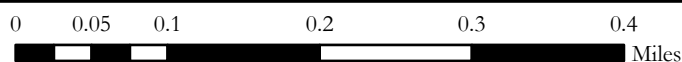
Granite Creek (Haisley to White Spar @ Fire Station)

Location # 16

See Index map



Banning/Butte Creek-Haisley St
Safeway parking lot






Map Created by Yavapai County GIS on 4/17/2023

2023 Granite Creek Cleanup

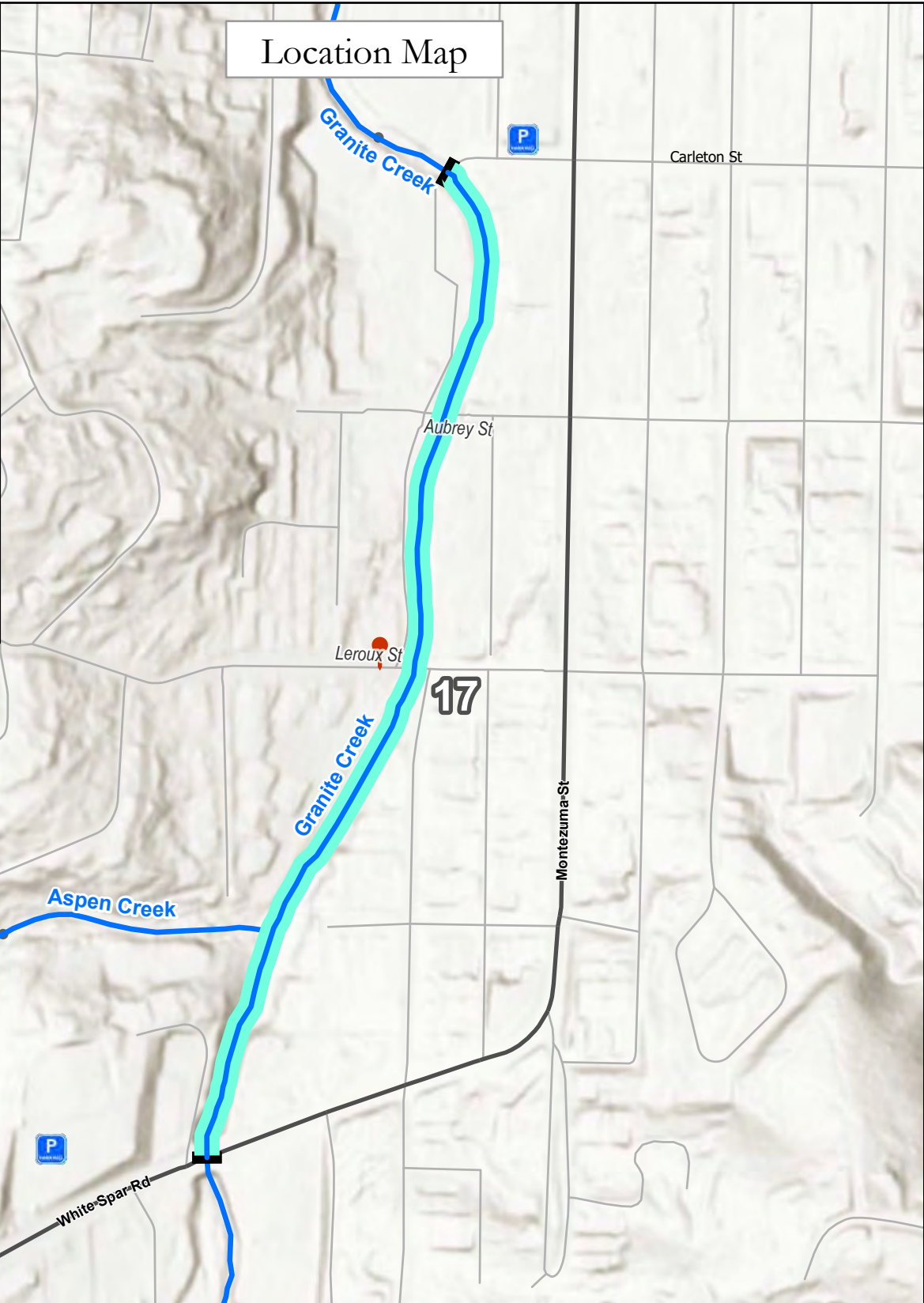
April 22nd, 2023

Hydrology

-  Cleanup Locations
-  Creeks & Washes
-  Quarter Mile Markers

Transportation

-  Major Roads
-  Local Roads
-  Historical Railroads
-  Parks
-  Suggested Parking
-  Trash Drop-Off



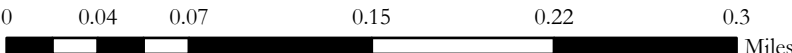
Granite Creek (White Spar to Carleton)

Location # 17

See Index map



Safeway parking lot
Carleton St.






Map Created by Yavapai County GIS on 4/17/2023

2023 Granite Creek Cleanup

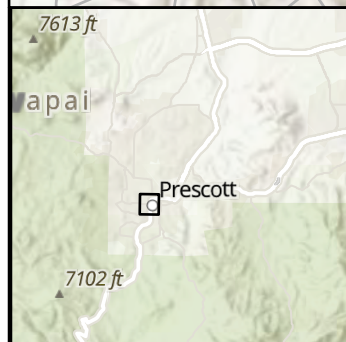
April 22nd, 2023

Hydrology

-  Cleanup Locations
-  Creeks & Washes
-  Quarter Mile Markers

Transportation


-  Major Roads
-  Local Roads
-  Historical Railroads
-  Parks
-  Prescott Open Space
-  Suggested Parking
-  Trash Drop-Off




Granite Creek (Downtown - Carleton to Granite)

Location # 18


See Index map

 Carleton St.




0 0.04 0.09 0.18 0.27 0.36


Miles



PRESCOTT CREEKS



CITY OF PRESCOTT
Escrow's Home






Map Created by Yavapai County GIS on 4/17/2023

2023 Granite Creek Cleanup

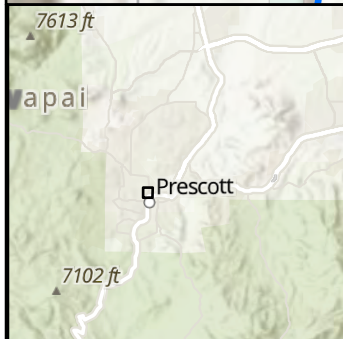
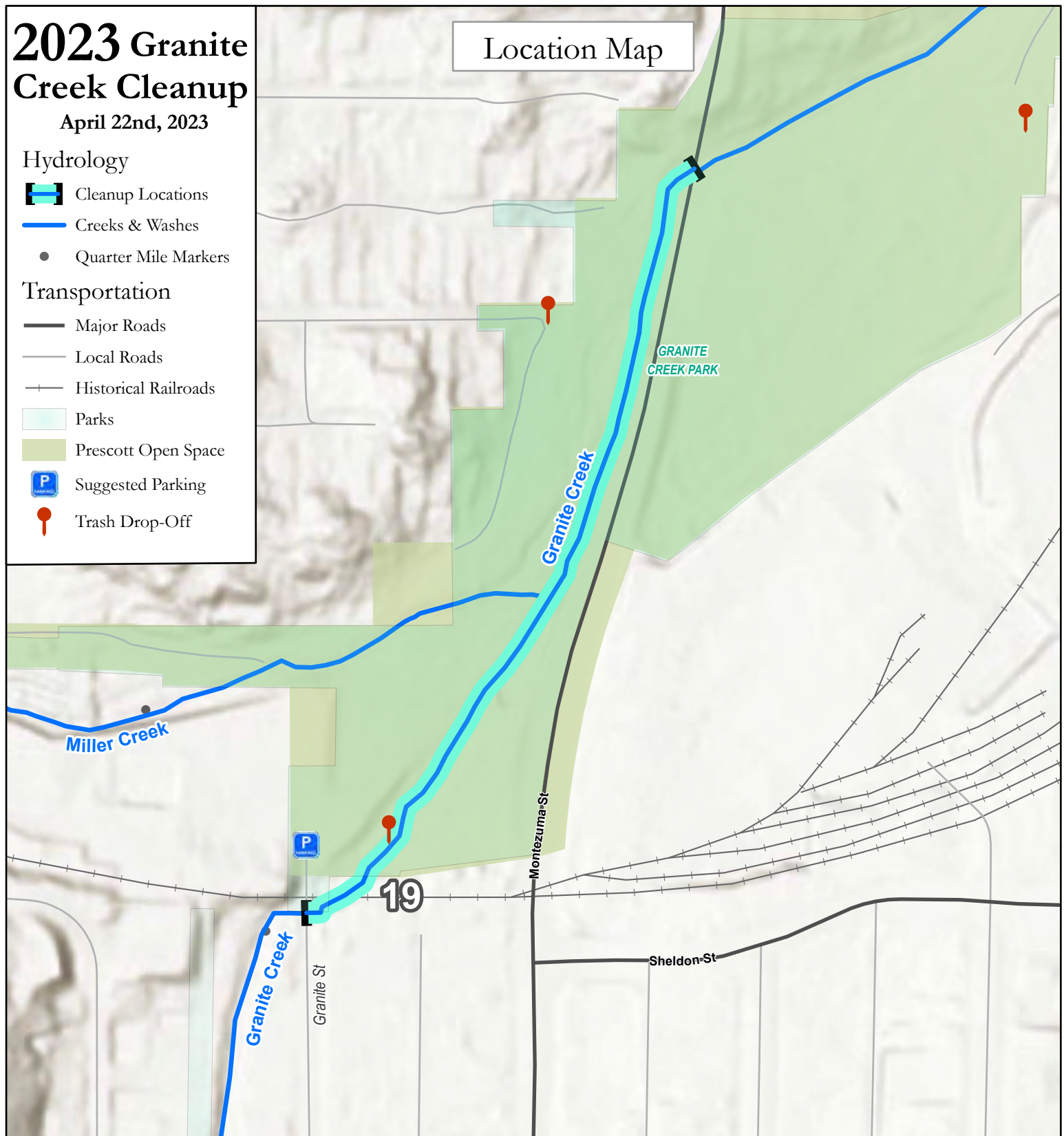
April 22nd, 2023

Hydrology

-  Cleanup Locations
-  Creeks & Washes
-  Quarter Mile Markers

Transportation

-  Major Roads
-  Local Roads
-  Historical Railroads
-  Parks
-  Prescott Open Space
-  Suggested Parking
-  Trash Drop-Off



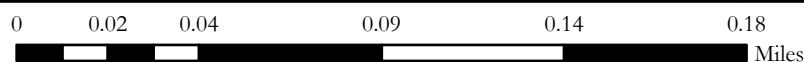
Granite Creek Park (Granite to Montezuma bridge)

Location # 19

See Index map



North end of Granite St



PRESOTT CREEKS






Map Created by Yavapai County GIS on 4/17/2023

2023 Granite Creek Cleanup

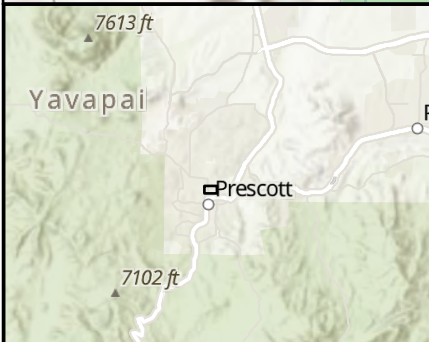
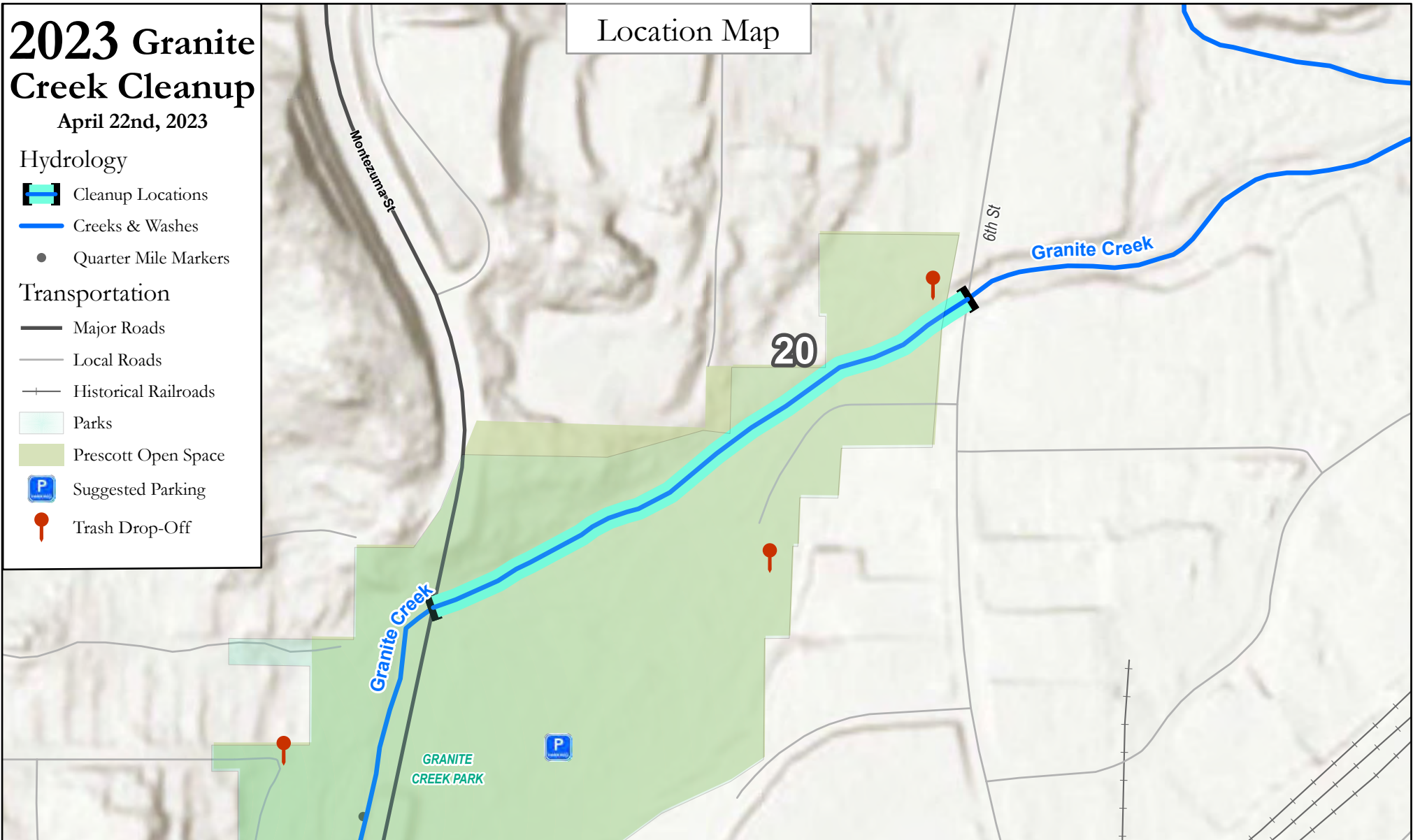
April 22nd, 2023



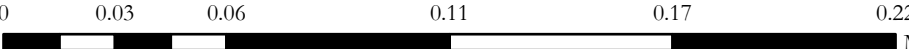
Hydrology


-  Cleanup Locations
-  Creeks & Washes
-  Quarter Mile Markers

Transportation


-  Major Roads
-  Local Roads
-  Historical Railroads
-  Parks
-  Prescott Open Space
-  Suggested Parking
-  Trash Drop-Off




Granite Creek Park (Montezuma bridge to 6th)	
Location # 20 <div style="display: flex; align-items: center; margin-top: 10px;">  <div>Granite Creek Park Southwest Loop</div> </div>	See Index map <div style="text-align: center; margin-top: 20px;">  </div>
<div style="display: flex; align-items: center;"> <div style="flex: 1;">  </div> <div style="flex: 1; text-align: right; font-size: small;"> 0 0.03 0.06 0.11 0.17 0.22 Miles </div> </div>	



PRESCOTT CREEKS



CITY OF PRESCOTT
Everybody's Hometown








Map Created by Yavapai County GIS on 4/17/2023

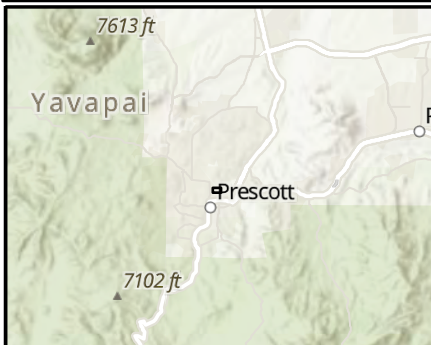
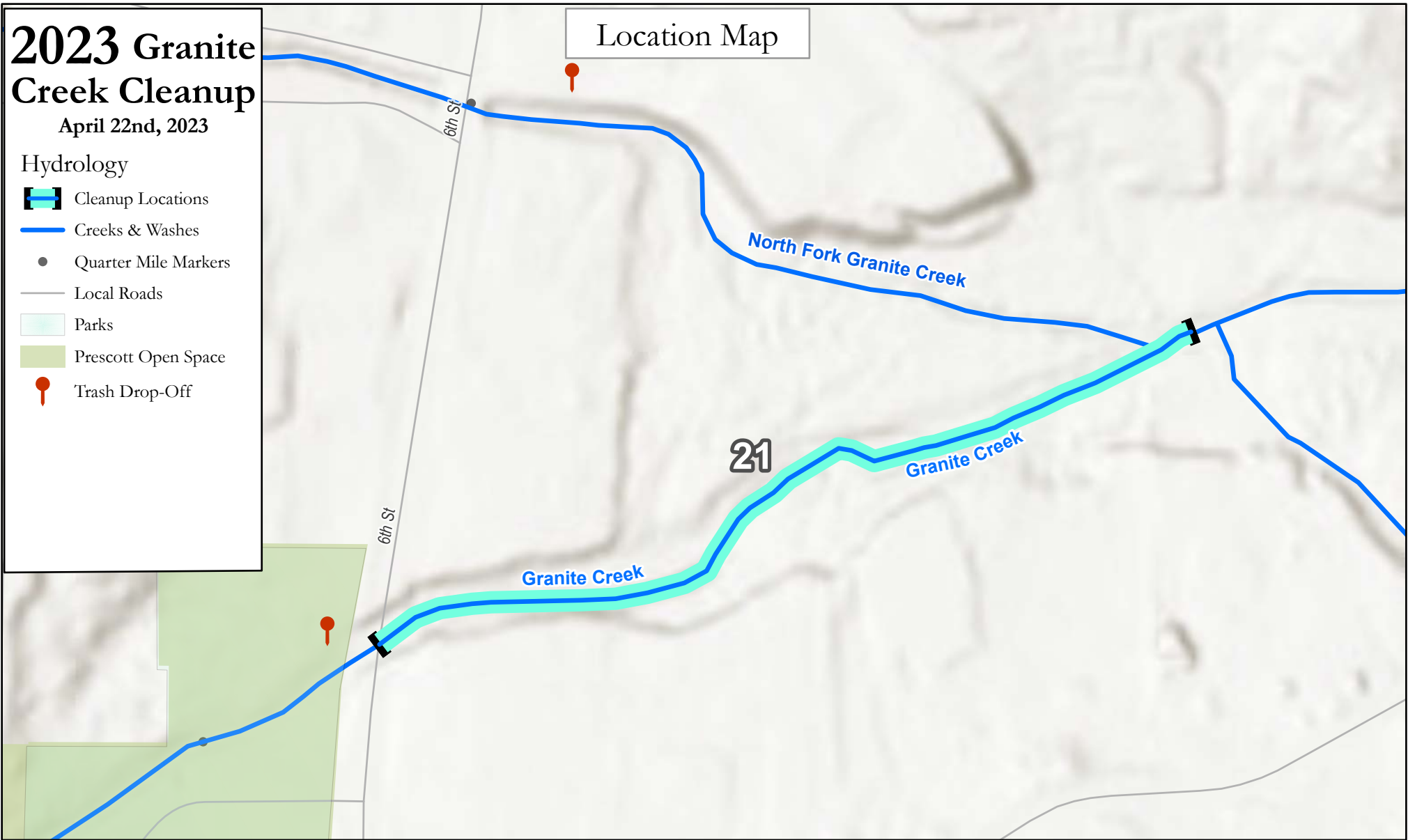
2023 Granite Creek Cleanup

April 22nd, 2023

Hydrology

-  Cleanup Locations
-  Creeks & Washes
-  Quarter Mile Markers
-  Local Roads
-  Parks
-  Prescott Open Space
-  Trash Drop-Off

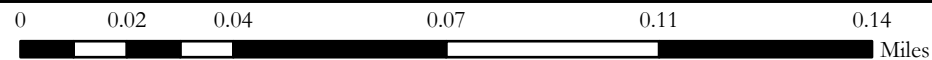
Location Map



Granite Creek (6th to Tribal Boundary)

Location # 21

See Index map



PRESCOTT CREEKS

CITY OF PRESCOTT
Everybody's Hometown






Map Created by Yavapai County GIS on 4/17/2023

2023 Granite Creek Cleanup

April 22nd, 2023

Hydrology

-  Cleanup Locations
-  Creeks & Washes
-  Quarter Mile Markers

Transportation

-  Major Roads
-  Local Roads
-  Historical Railroads
-  Parks
-  Prescott Open Space
-  Suggested Parking
-  Trash Drop-Off

Location Map



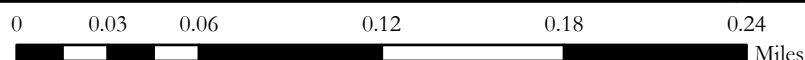
Granite Creek (Industrial Way)

Location # 24

See Index map



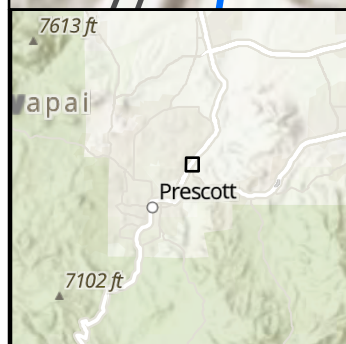
NE corner of Industrial Way & 89



PRESOTT CREEKS







Map Created by Yavapai County GIS on 4/17/2023




2023 Granite Creek Cleanup

April 22nd, 2023






Hydrology

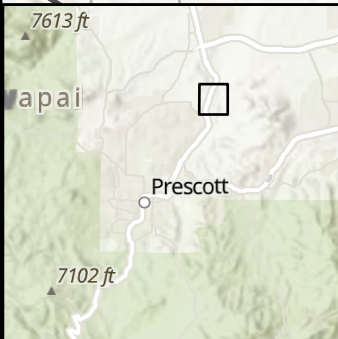
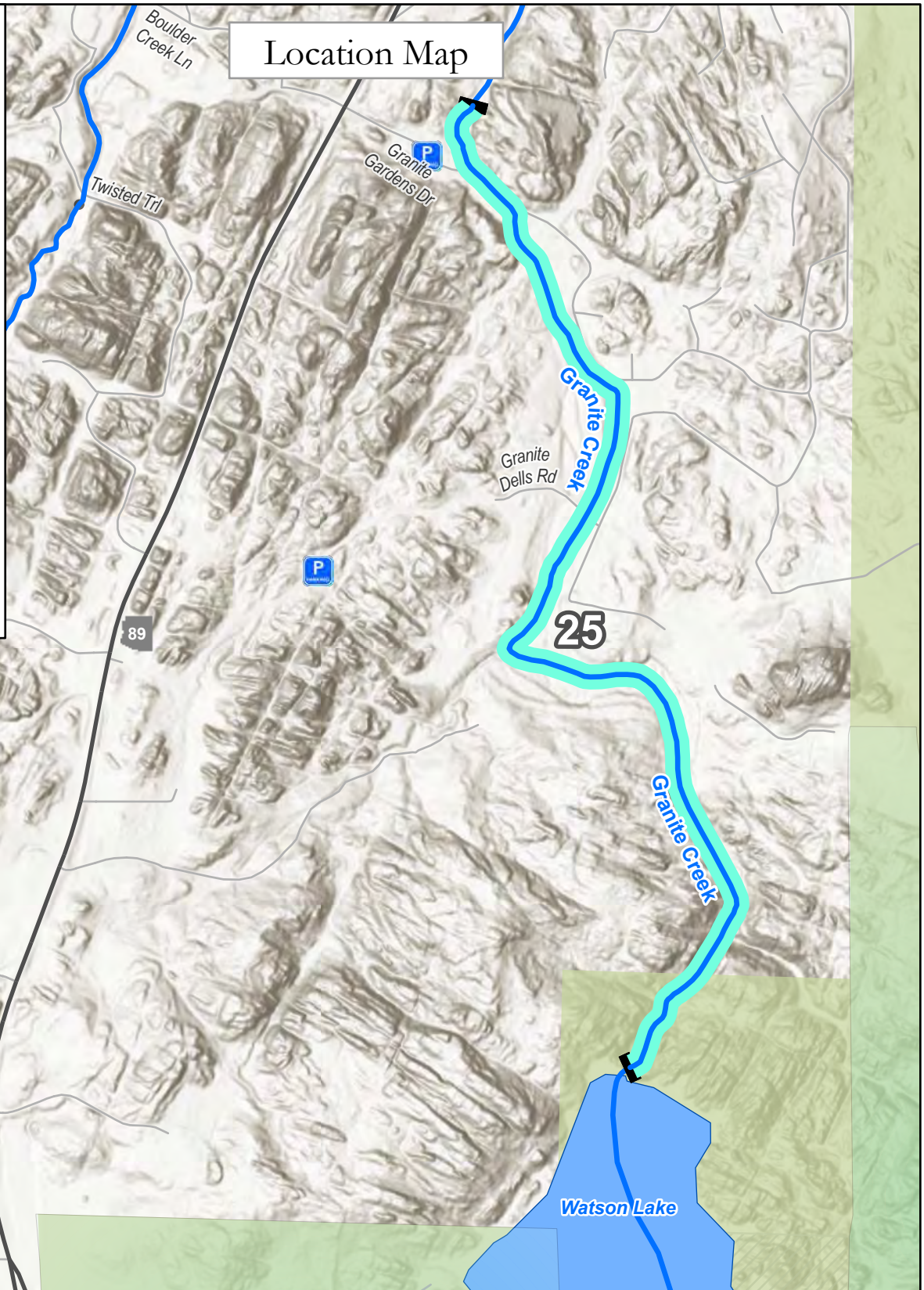
-  Cleanup Locations
-  Creeks & Washes
-  Lakes
-  Quarter Mile Markers

Transportation

-  Major Roads

Public Land Use

-  State of Arizona Land
-  Local Roads
-  Historical Railroads
-  Parks
-  Prescott Open Space
-  Suggested Parking



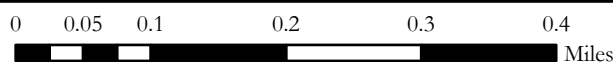
Granite Creek (in the Granite Dells - Below Watson Lake)

Location # 25

See Index map



Flume Trailhead
E Granite Gardens Dr - Dirt area off 89



PRESOTT CREEKS






Map Created by Yavapai County GIS on 4/17/2023

2023 Granite Creek Cleanup

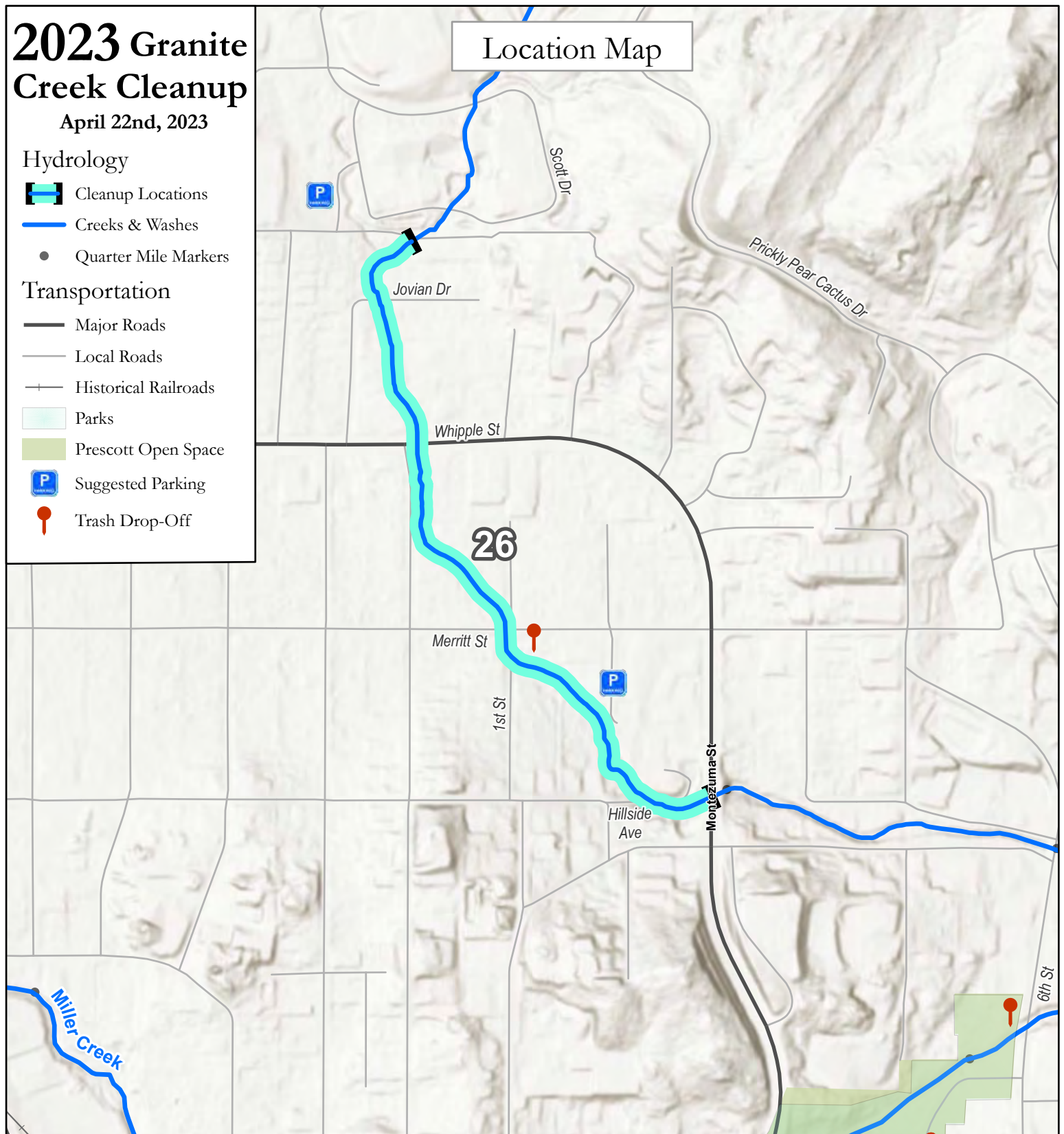
April 22nd, 2023

Hydrology

-  Cleanup Locations
-  Creeks & Washes
-  Quarter Mile Markers

Transportation

-  Major Roads
-  Local Roads
-  Historical Railroads
-  Parks
-  Prescott Open Space
-  Suggested Parking
-  Trash Drop-Off



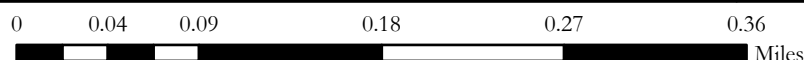
North Fork of Granite Creek (Upper)

Location # 26

See Index map



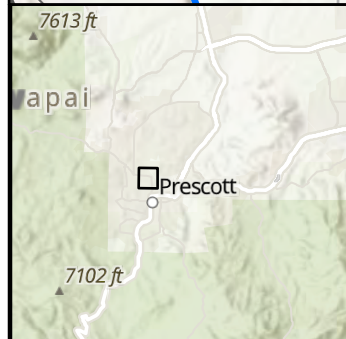
Las Fuentes parking lot by Sun St
2nd St before Office park



PRESOTT CREEKS






Map Created by Yavapai County GIS on 4/17/2023



2023 Granite Creek Cleanup

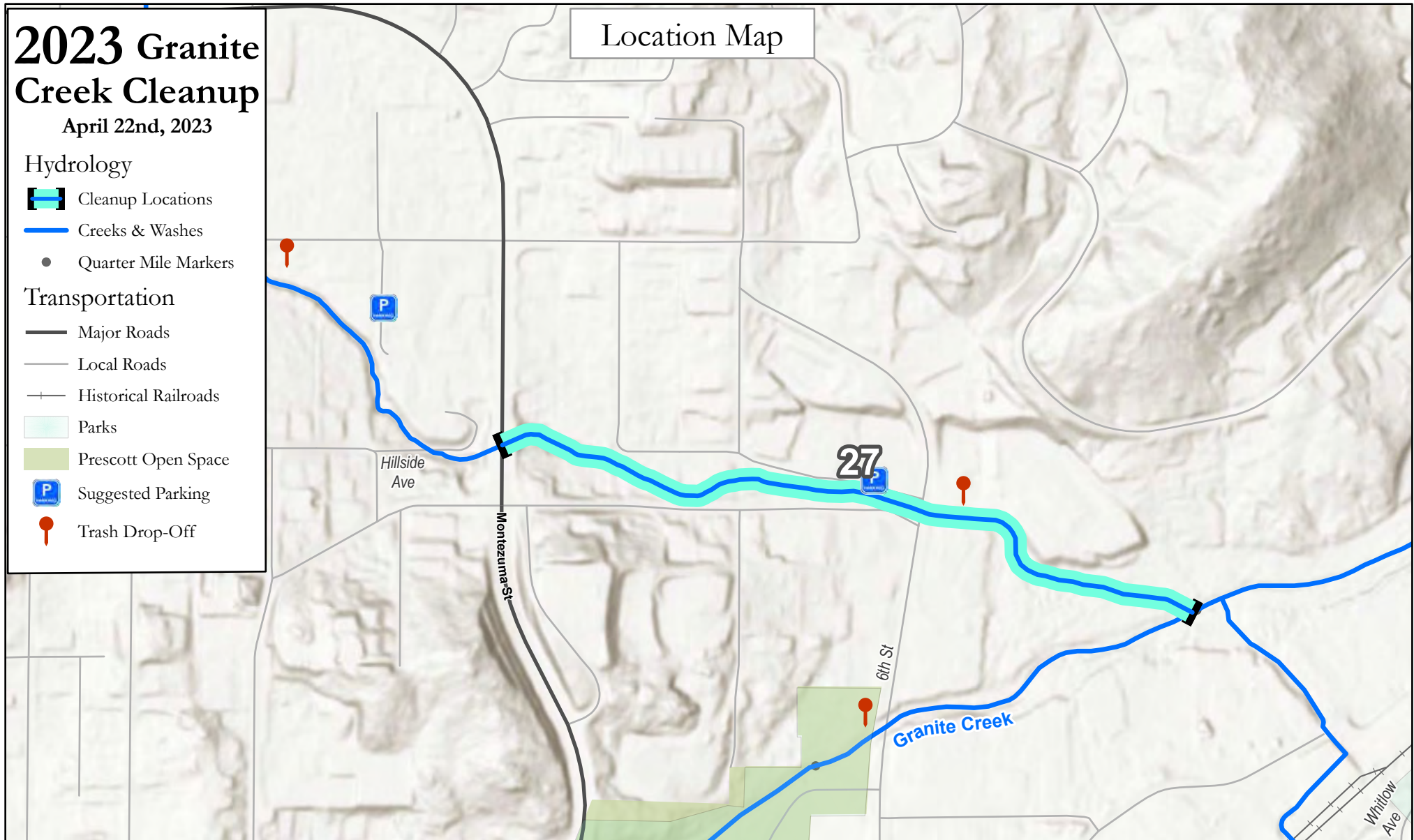
April 22nd, 2023

Hydrology

-  Cleanup Locations
-  Creeks & Washes
-  Quarter Mile Markers

Transportation

-  Major Roads
-  Local Roads
-  Historical Railroads
-  Parks
-  Prescott Open Space
-  Suggested Parking
-  Trash Drop-Off



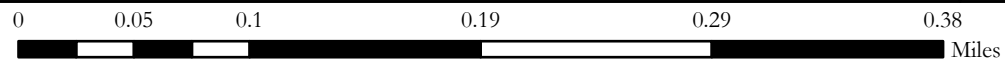
North Fork of Granite Creek (Lower)

Location # 27

See Index map



2nd St before Office park
Street parking on Hillside near 6th St.



PRESCOTT CREEKS

CITY OF PRESCOTT
Everybody's Hometown






Map Created by Yavapai County GIS on 4/17/2023



2023 Granite Creek Cleanup

April 22nd, 2023

Hydrology


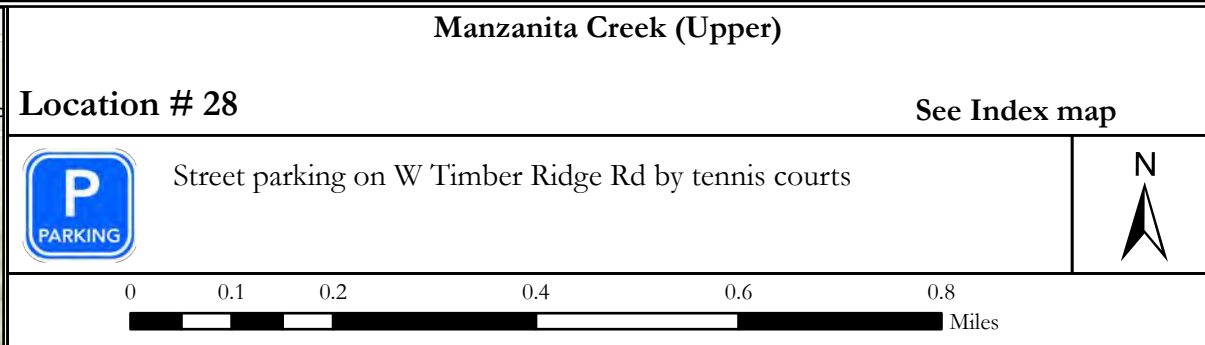
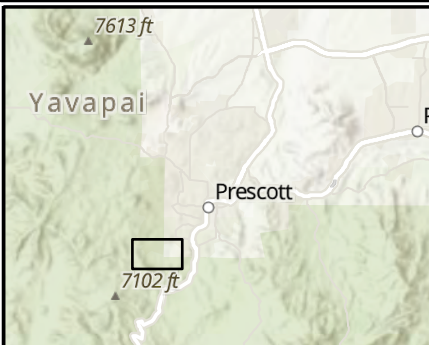
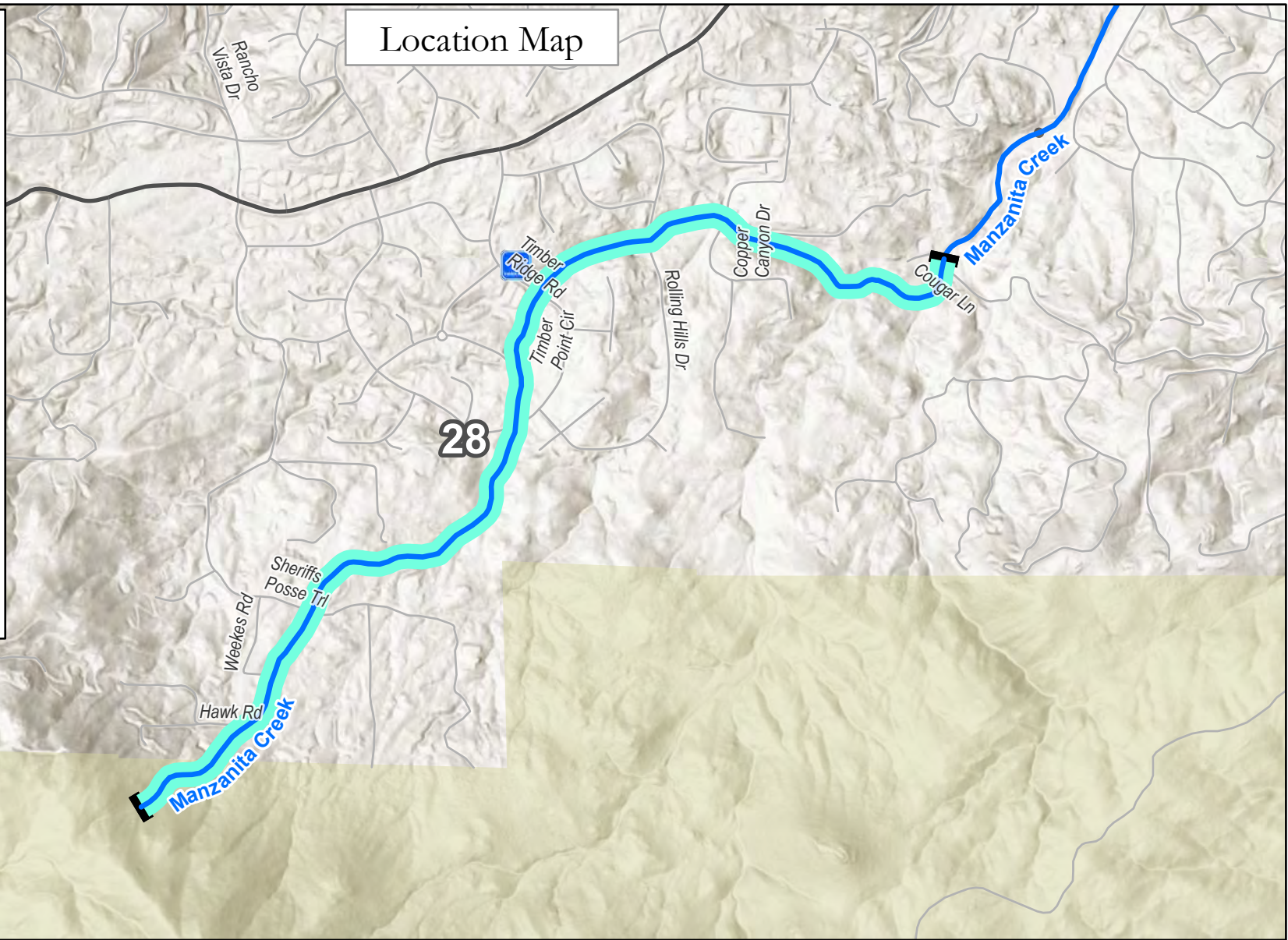
-  Cleanup Locations
-  Creeks & Washes
-  Quarter Mile Markers

Transportation

-  Major Roads
-  Local Roads

Public Land Use




-  Prescott National Forest
-  Suggested Parking





2023 Granite Creek Cleanup

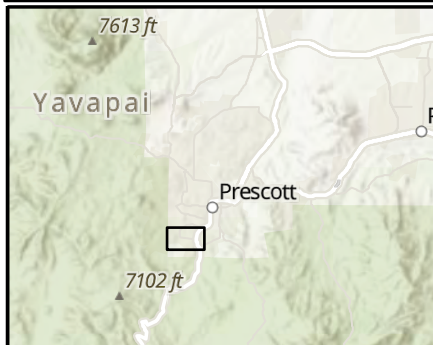
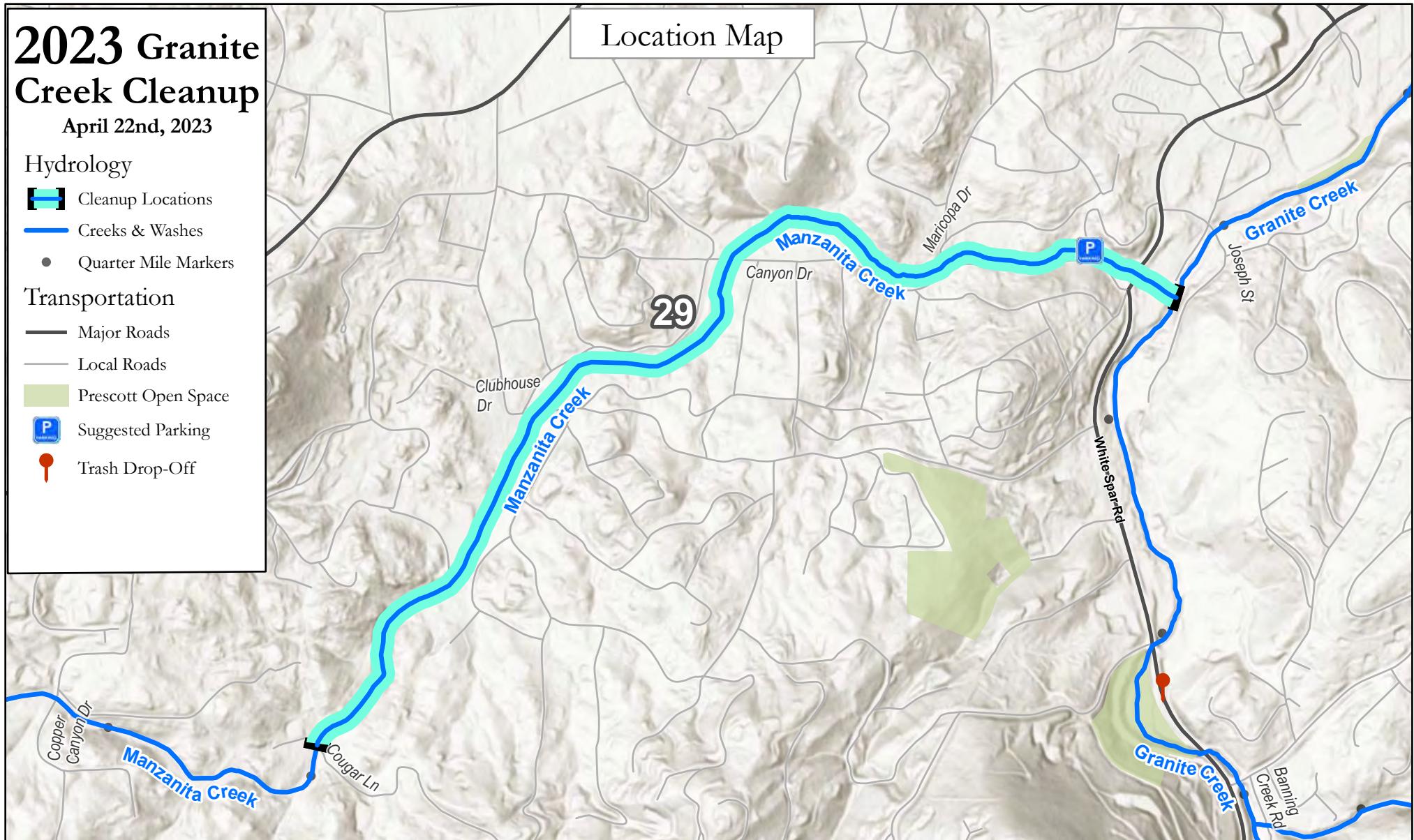
April 22nd, 2023

Hydrology

-  Cleanup Locations
-  Creeks & Washes
-  Quarter Mile Markers

Transportation

-  Major Roads
-  Local Roads
-  Prescott Open Space
-  Suggested Parking
-  Trash Drop-Off



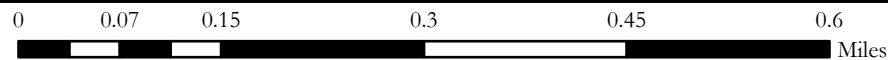
Manzanita Creek (Lower)

Location # 29

See Index map



Mtn Club Park on W Canyon



PRESCOTT CREEKS

CITY OF PRESCOTT
Everybody's Hometown






Map Created by Yavapai County GIS on 4/17/2023



2023 Granite Creek Cleanup

April 22nd, 2023




Hydrology

-  Cleanup Locations
-  Creeks & Washes
-  Quarter Mile Markers

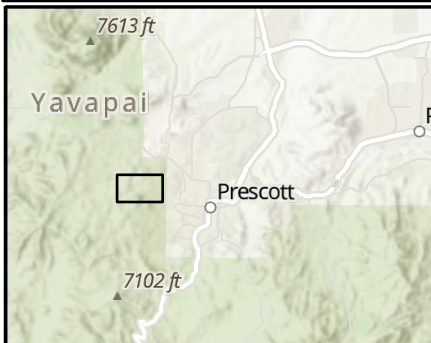
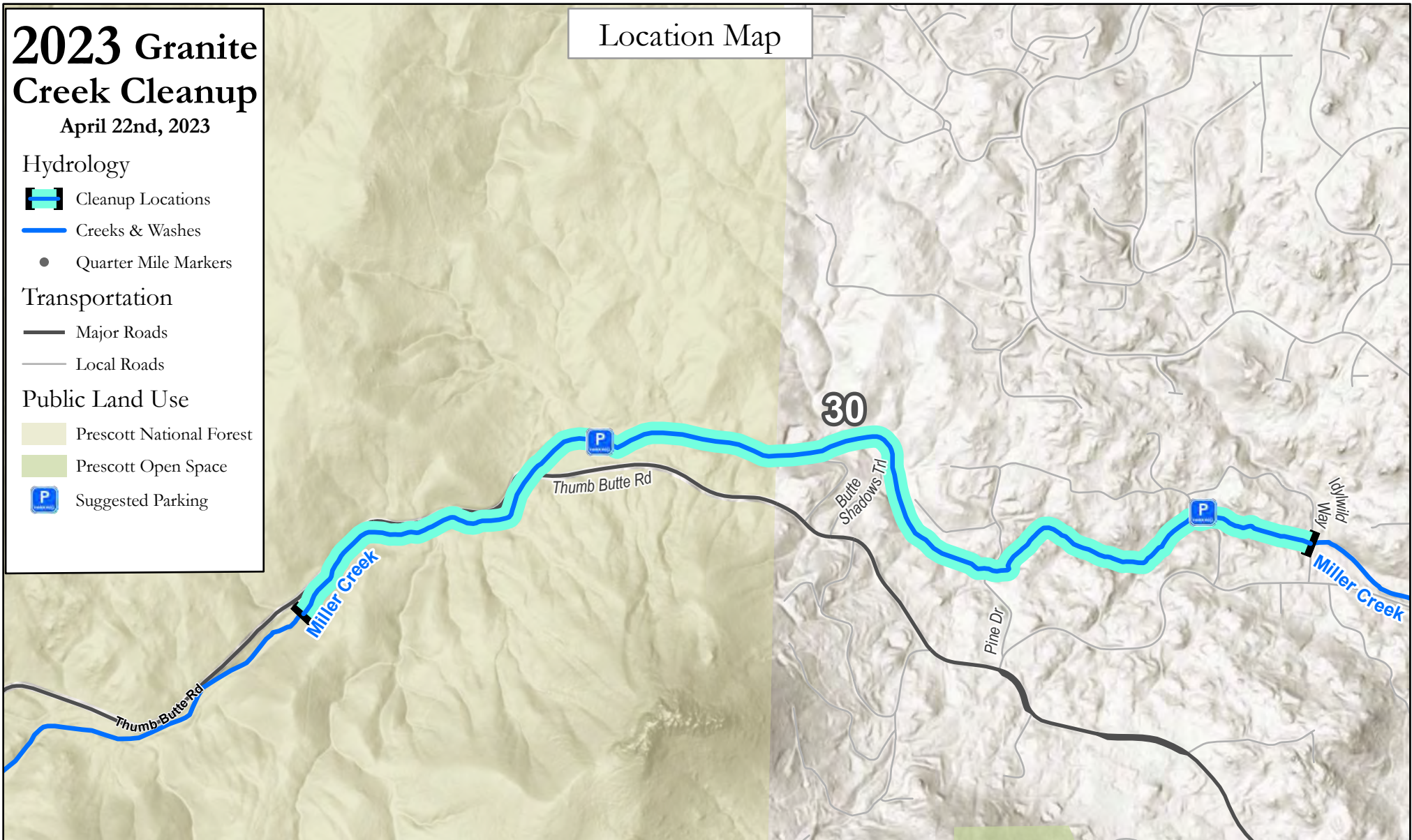
Transportation

-  Major Roads
-  Local Roads

Public Land Use

-  Prescott National Forest
-  Prescott Open Space
-  Suggested Parking

Location Map



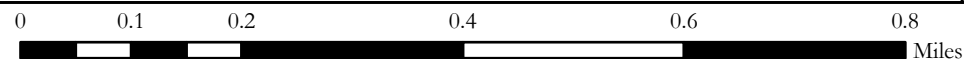
Miller Creek (Upper)

Location # 30

See Index map



Miller Creek Upper-Pine Dr.
Thumb Butte Park



PRESCOTT CREEKS

CITY OF PRESCOTT
Everybody's Hometown






Map Created by Yavapai County GIS on 4/17/2023

2023 Granite Creek Cleanup

April 22nd, 2023

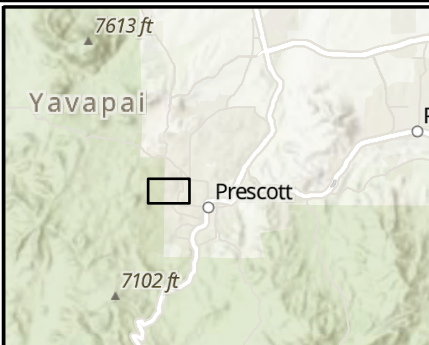
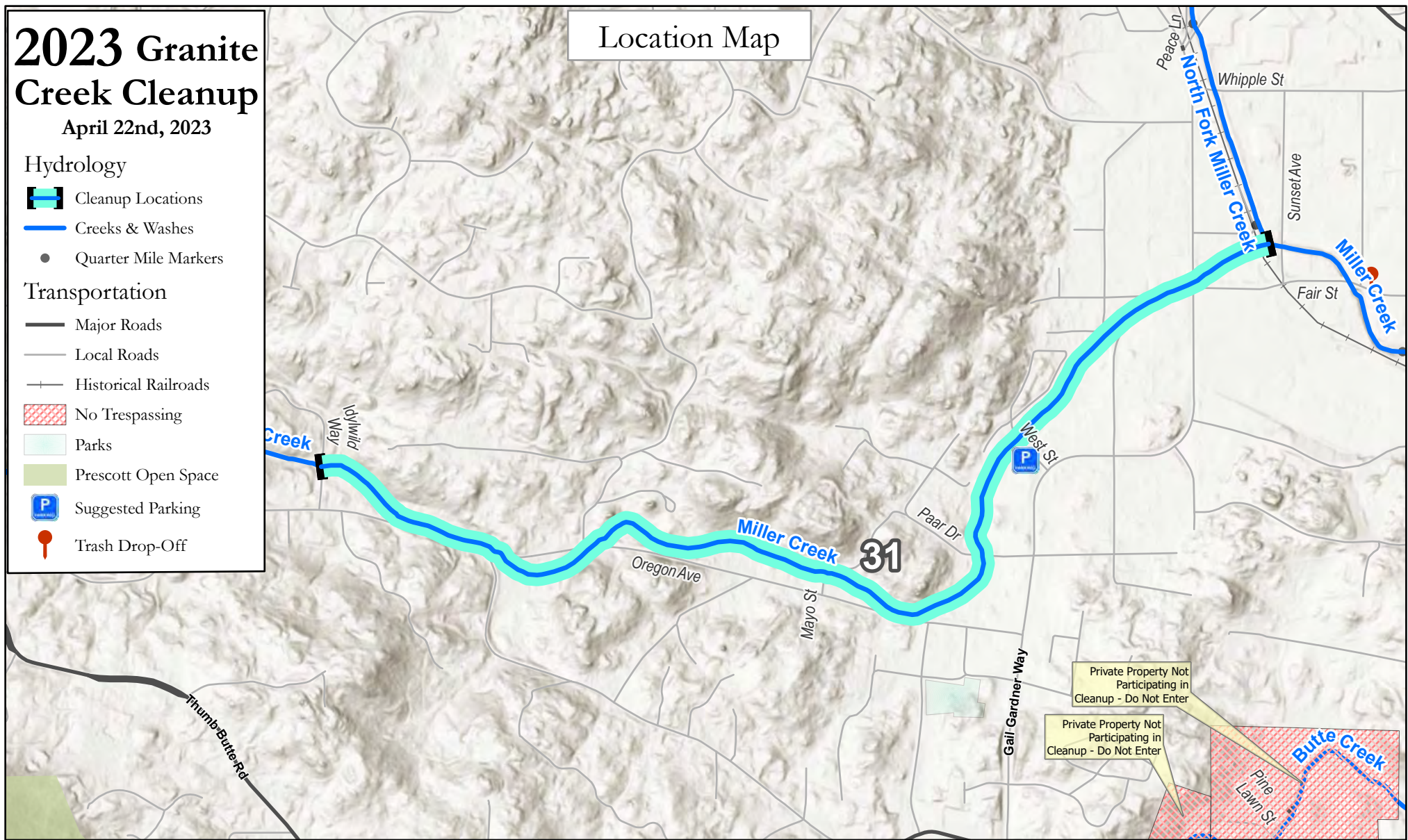
Hydrology

-  Cleanup Locations
-  Creeks & Washes
-  Quarter Mile Markers

Transportation

-  Major Roads
-  Local Roads
-  Historical Railroads
-  No Trespassing
-  Parks
-  Prescott Open Space
-  Suggested Parking
-  Trash Drop-Off

Location Map



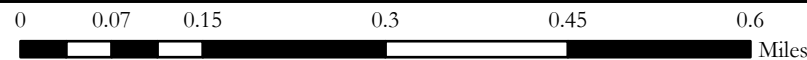
Miller Creek (Middle)

Location # 31

See Index map



West St Parking



CITY OF PRESCOTT
Everybody's Hometown






Map Created by Yavapai County GIS on 4/17/2023

2023 Granite Creek Cleanup

April 22nd, 2023

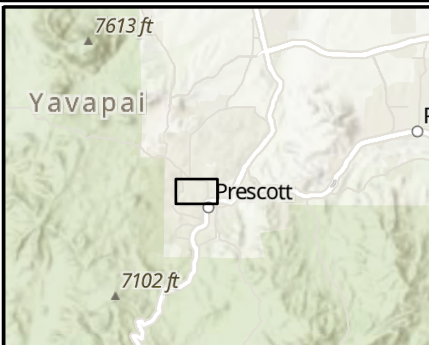
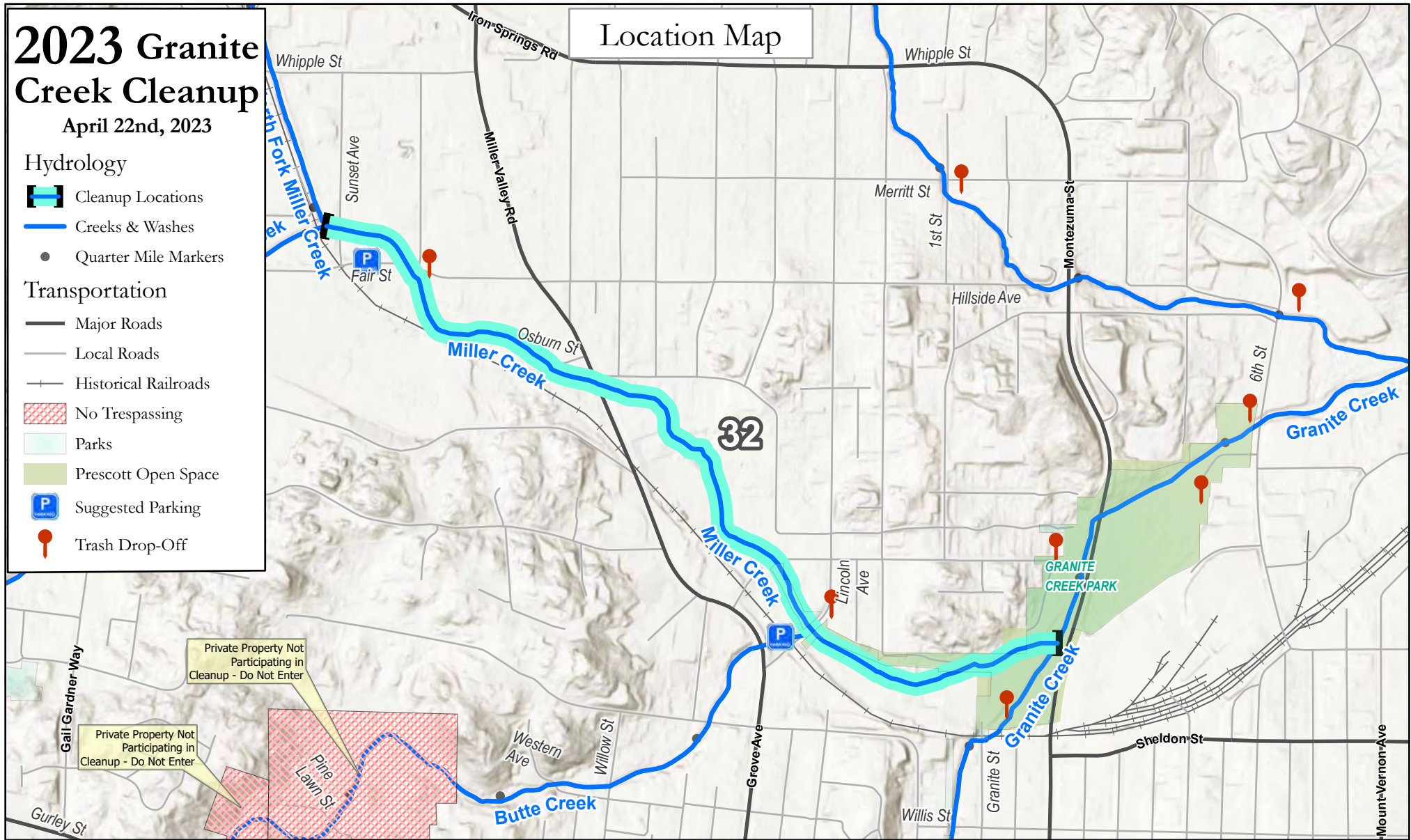
Hydrology

-  Cleanup Locations
-  Creeks & Washes
-  Quarter Mile Markers

Transportation

-  Major Roads
-  Local Roads
-  Historical Railroads
-  No Trespassing
-  Parks
-  Prescott Open Space
-  Suggested Parking
-  Trash Drop-Off

Location Map




Miller Creek (Lower)

Location # 32

See Index map



Corner of Lincoln & Grove
Yavapai County Building



PRESOTT CREEKS

CITY OF PRESCOTT
Everybody's Hometown





Map Created by Yavapai County GIS on 4/17/2023

2023 Granite Creek Cleanup

April 22nd, 2023

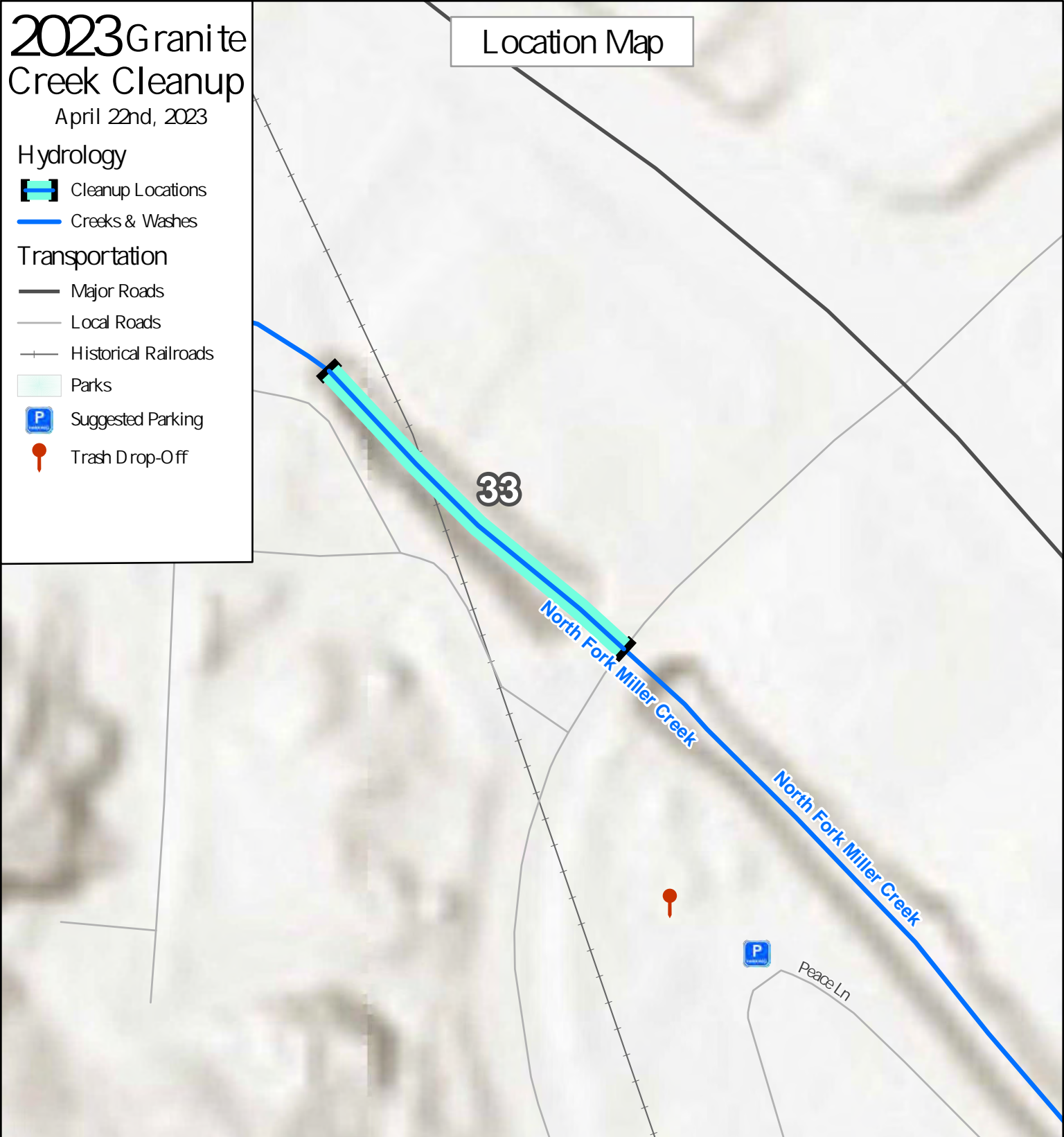
Hydrology

-  Cleanup Locations
-  Creeks & Washes

Transportation

-  Major Roads
-  Local Roads
-  Historical Railroads
-  Parks
-  Suggested Parking
-  Trash Drop-Off

Location Map

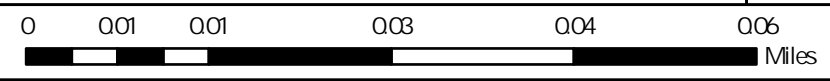



North Fork of Miller Creek (above Gail Gardner Way)

Location # 33 See Index map











PRESCOTT CREEKS



CITY OF PRESCOTT
Everybody's Hometown






YAVAPAI COUNTY
ARIZONA

Map Created by Yavapai County GIS on 4/17/2023

2023 Granite Creek Cleanup

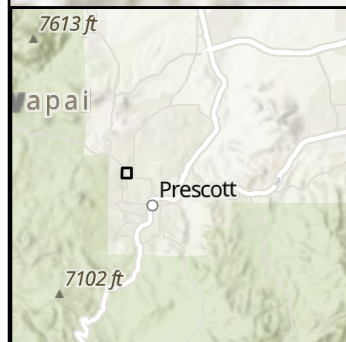
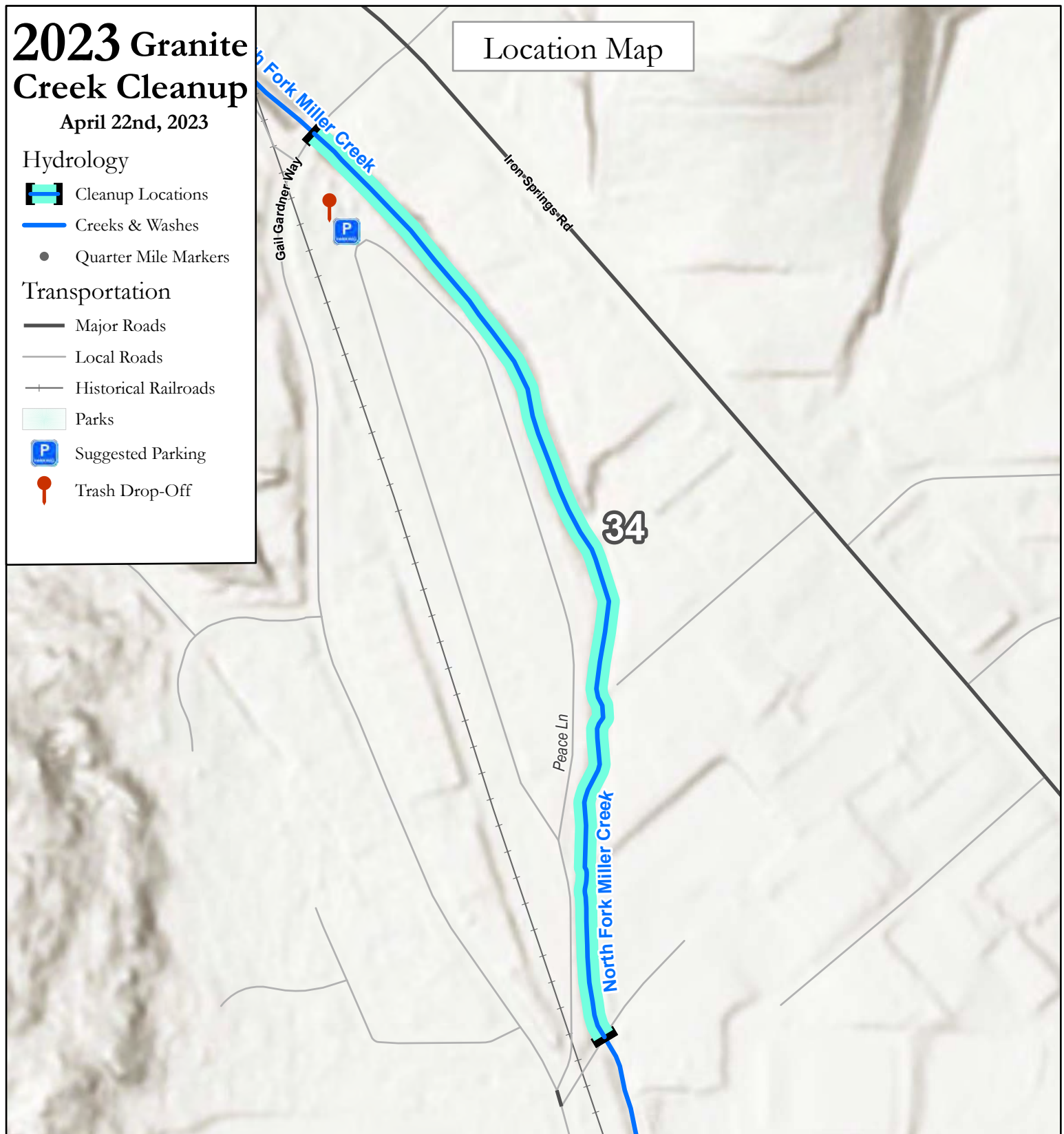
April 22nd, 2023

Hydrology

-  Cleanup Locations
-  Creeks & Washes
-  Quarter Mile Markers

Transportation

-  Major Roads
-  Local Roads
-  Historical Railroads
-  Parks
-  Suggested Parking
-  Trash Drop-Off



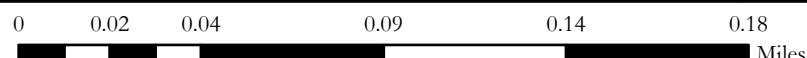
North Fork of Miller Creek (Gail Gardner Way - Peace Ln)

Location # 34

See Index map



Street parking at North End of trailer park



PRESOTT CREEKS






Map Created by Yavapai County GIS on 4/17/2023

2023 Granite Creek Cleanup

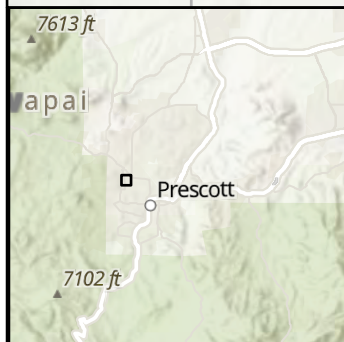
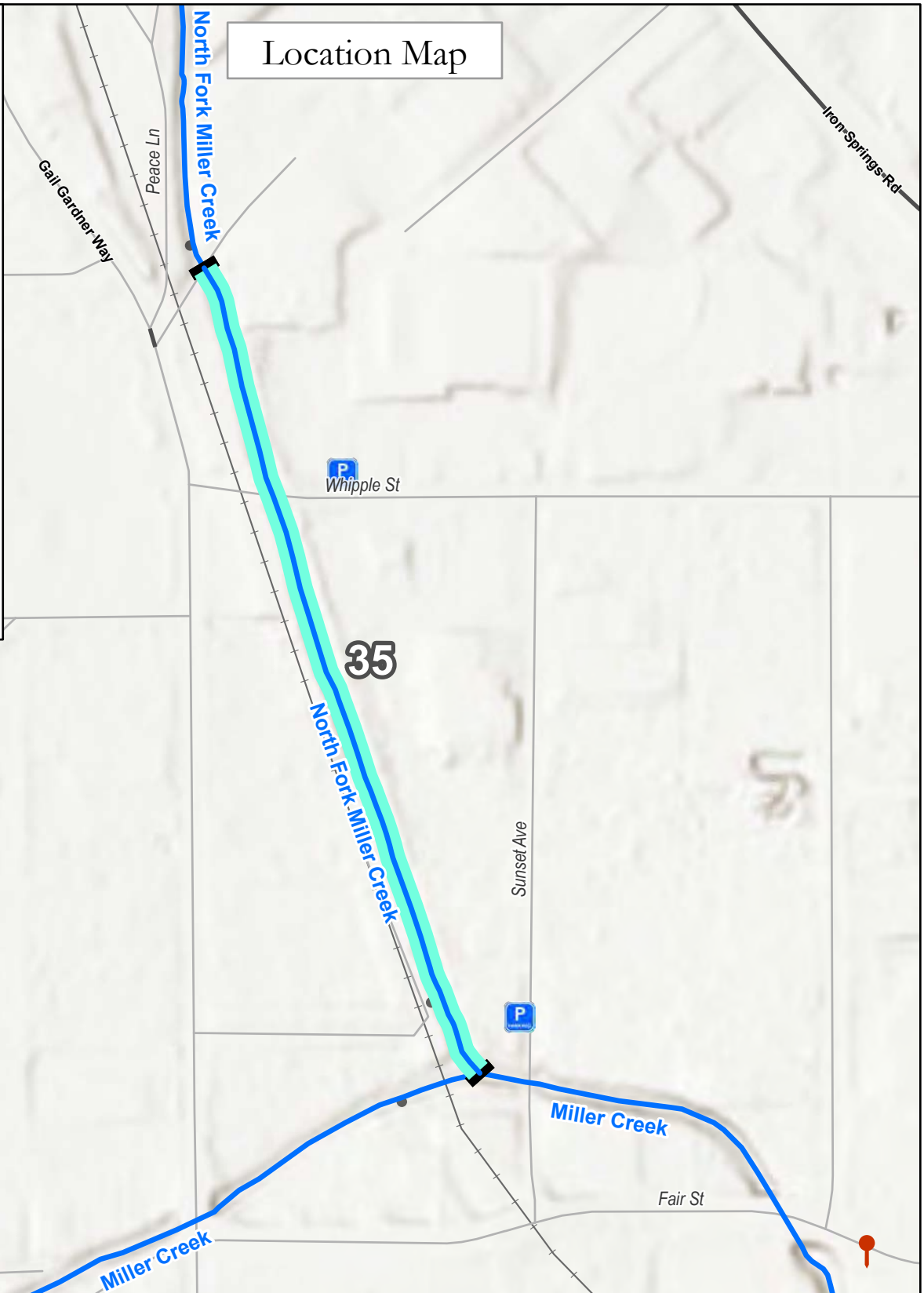
April 22nd, 2023

Hydrology

-  Cleanup Locations
-  Creeks & Washes
-  Quarter Mile Markers

Transportation

-  Major Roads
-  Local Roads
-  Historical Railroads
-  Parks
-  Suggested Parking
-  Trash Drop-Off



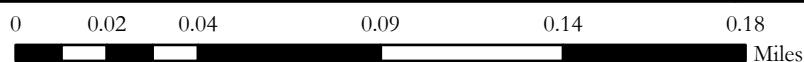
North Fork of Miller Creek (Peace Ln - Miller Creek)

Location # 35

See Index map



Street parking on Sunset Ave
Street parking on Whipple St.



PRESOTT CREEKS







Map Created by Yavapai County GIS on 4/17/2023




2023 Granite Creek Cleanup

April 22nd, 2023

Hydrology

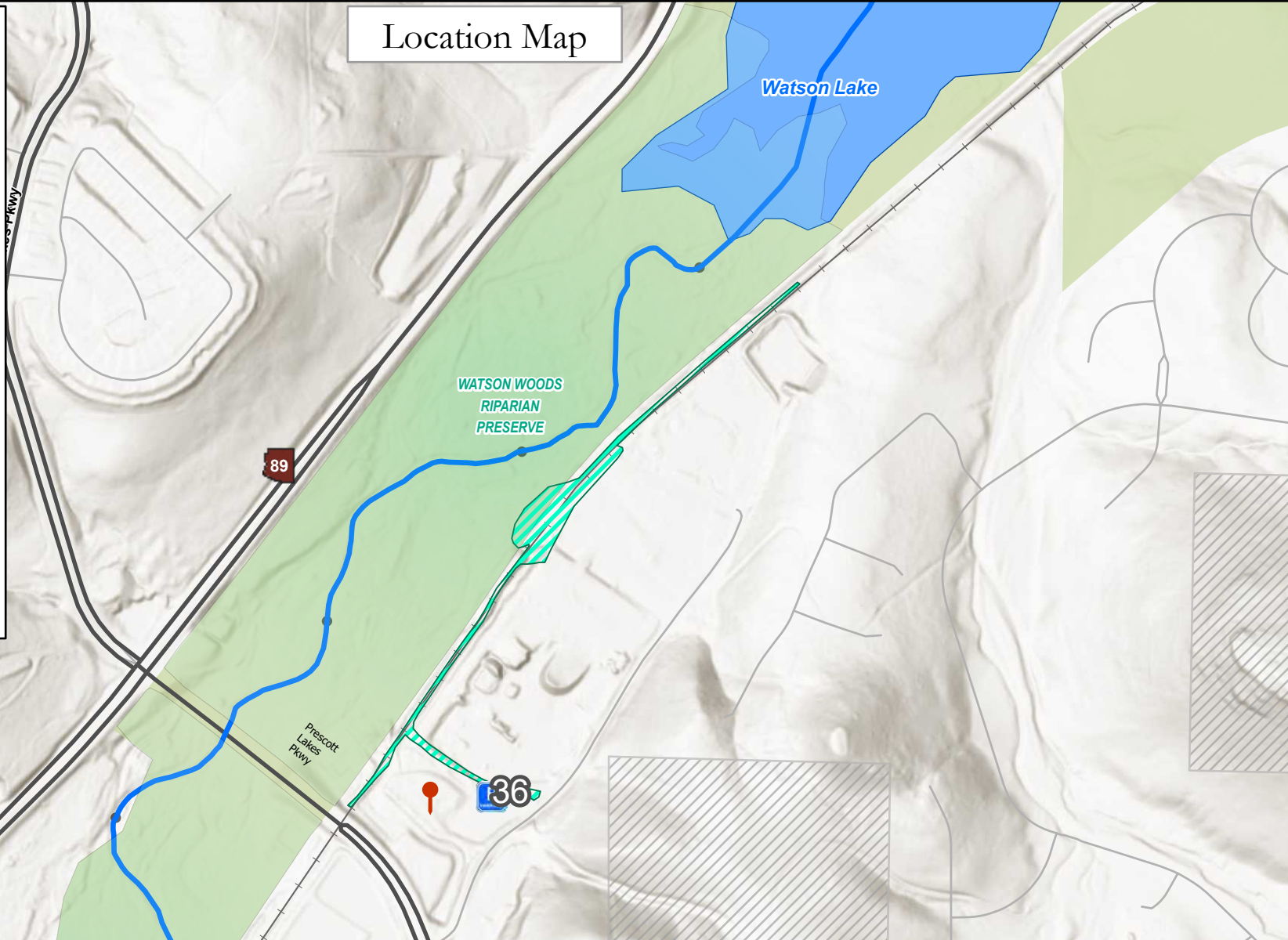
-  Creeks & Washes
-  Lakes
-  Quarter Mile Markers
-  Cleanup Areas

Transportation

-  Major Roads
-  Local Roads
-  Historical Railroads

Public Land Use

-  State of Arizona Land
-  Parks
-  Prescott Open Space
-  Suggested Parking
-  Trash Drop-Off



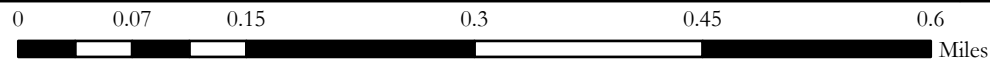
Peavine Trail (South)

Location # 36

See Index map



Peavine Trailhead lot



PRESCOTT CREEKS

CITY OF PRESCOTT
Everybody's Hometown






Map Created by Yavapai County GIS on 4/17/2023

2023 Granite Creek Cleanup

April 22nd, 2023







Hydrology

-  Cleanup Areas
-  Creeks & Washes
-  Quarter Mile Markers

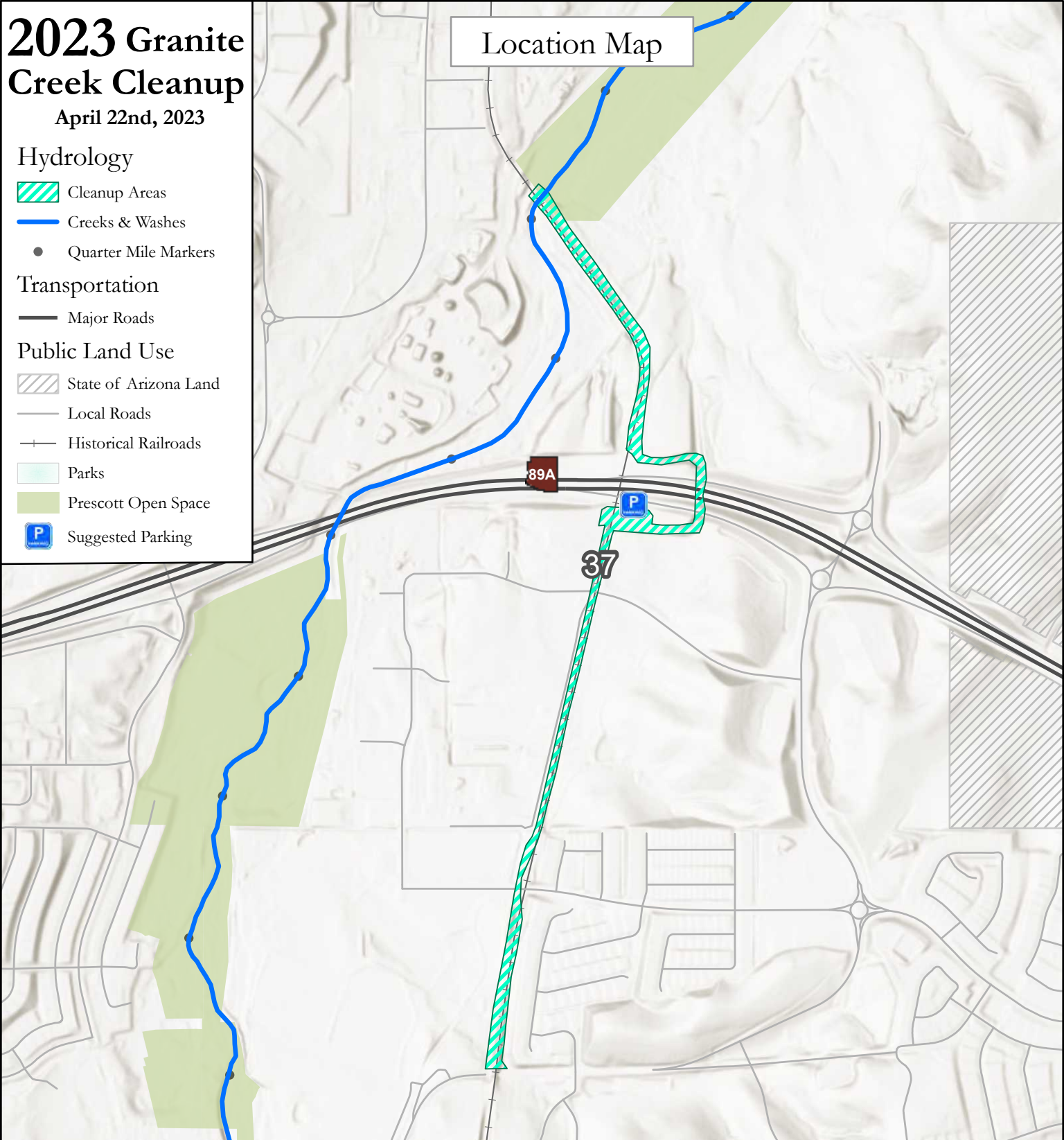
Transportation

-  Major Roads

Public Land Use

-  State of Arizona Land
-  Local Roads
-  Historical Railroads
-  Parks
-  Prescott Open Space
-  Suggested Parking

Location Map



Peavine Trail (North)

Location # 37

See Index map



Peavine Trailhead lot (South of 89A)






PRESOTT CREEKS



2023 Granite Creek Cleanup

April 22nd, 2023

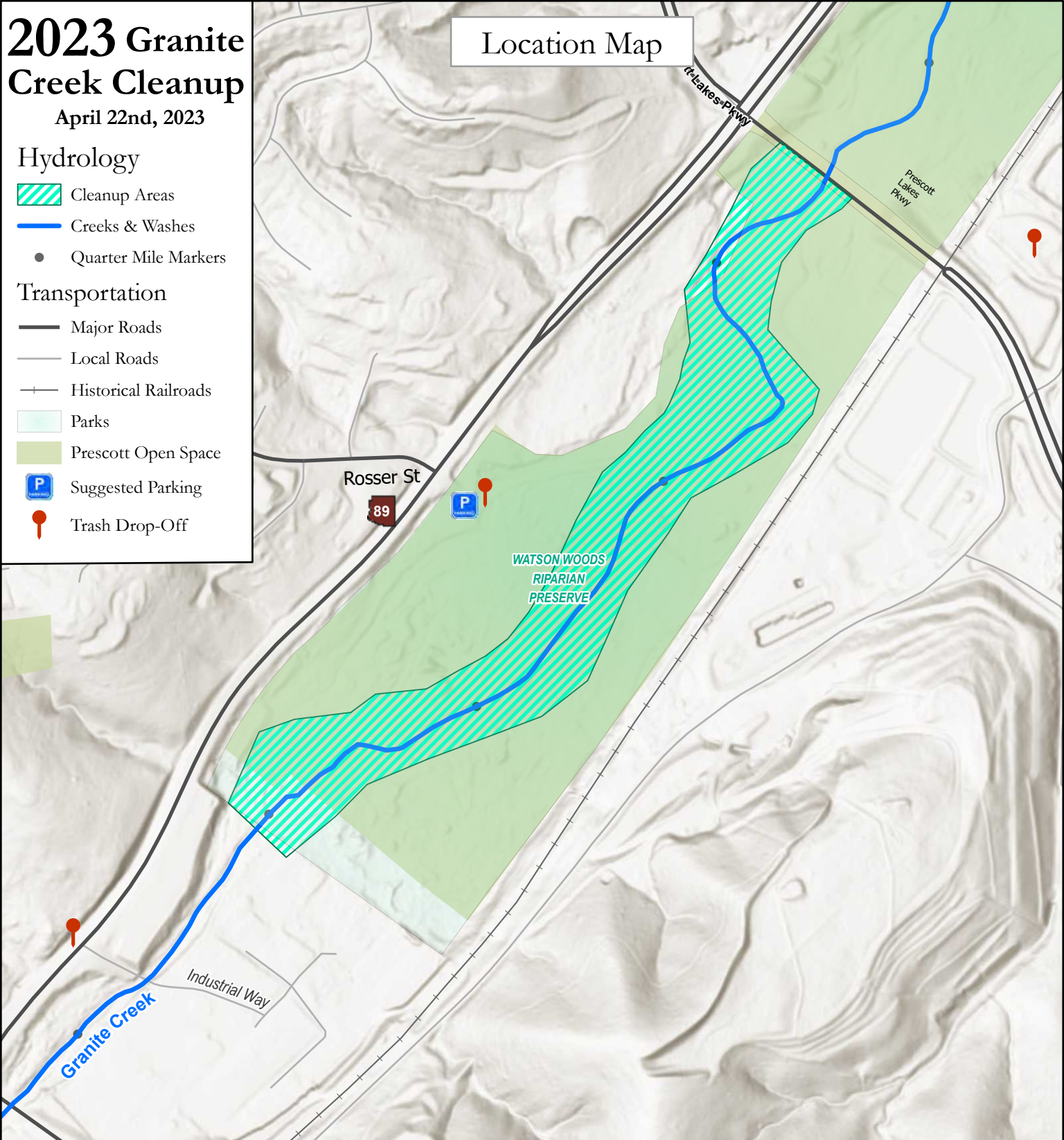
Hydrology

-  Cleanup Areas
-  Creeks & Washes
-  Quarter Mile Markers

Transportation

-  Major Roads
-  Local Roads
-  Historical Railroads
-  Parks
-  Prescott Open Space
-  Suggested Parking
-  Trash Drop-Off

Location Map



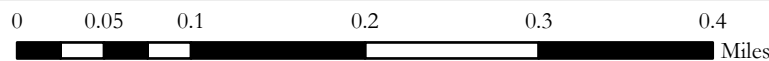
Watson Woods Riparian Preserve (South)

Location # 38

See Index map



Rosser St Entrance to Watson Woods Preserve
(1795 N State Route 89)







PRESCOTT CREEKS






2023 Granite Creek Cleanup

April 22nd, 2023






Hydrology


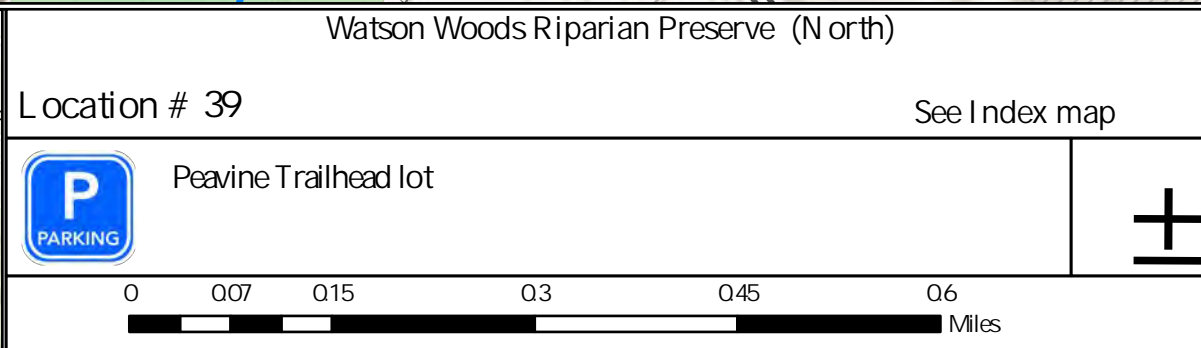
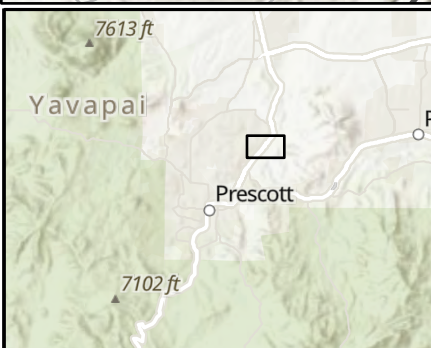
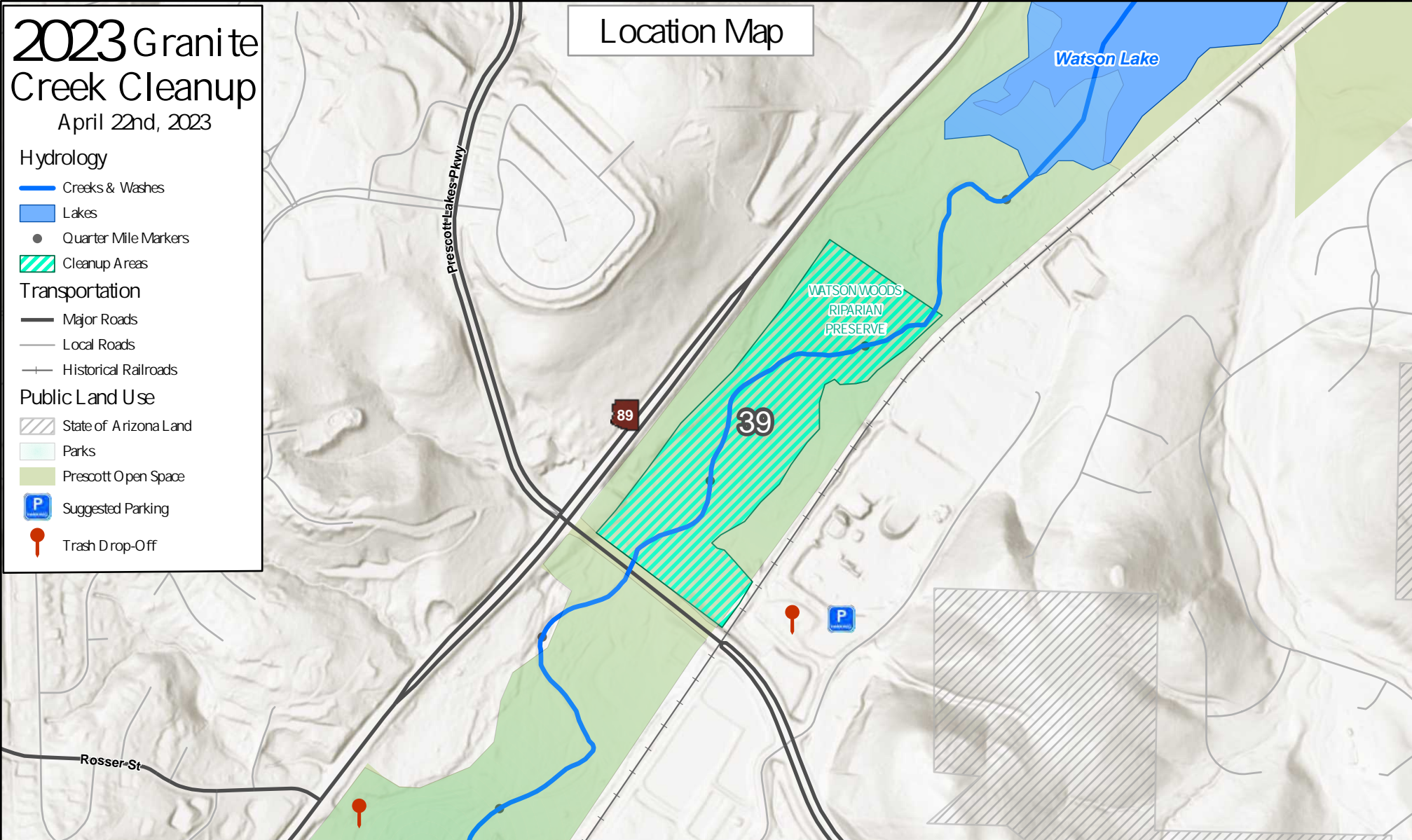
-  Creeks & Washes
-  Lakes
-  Quarter Mile Markers
-  Cleanup Areas

Transportation

-  Major Roads
-  Local Roads
-  Historical Railroads

Public Land Use





-  State of Arizona Land
-  Parks
-  Prescott Open Space
-  Suggested Parking
-  Trash Drop-Off






2023 Granite Creek Cleanup

April 22nd, 2023




Hydrology

-  Creeks & Washes
-  Lakes
-  Quarter Mile Markers
-  Cleanup Areas

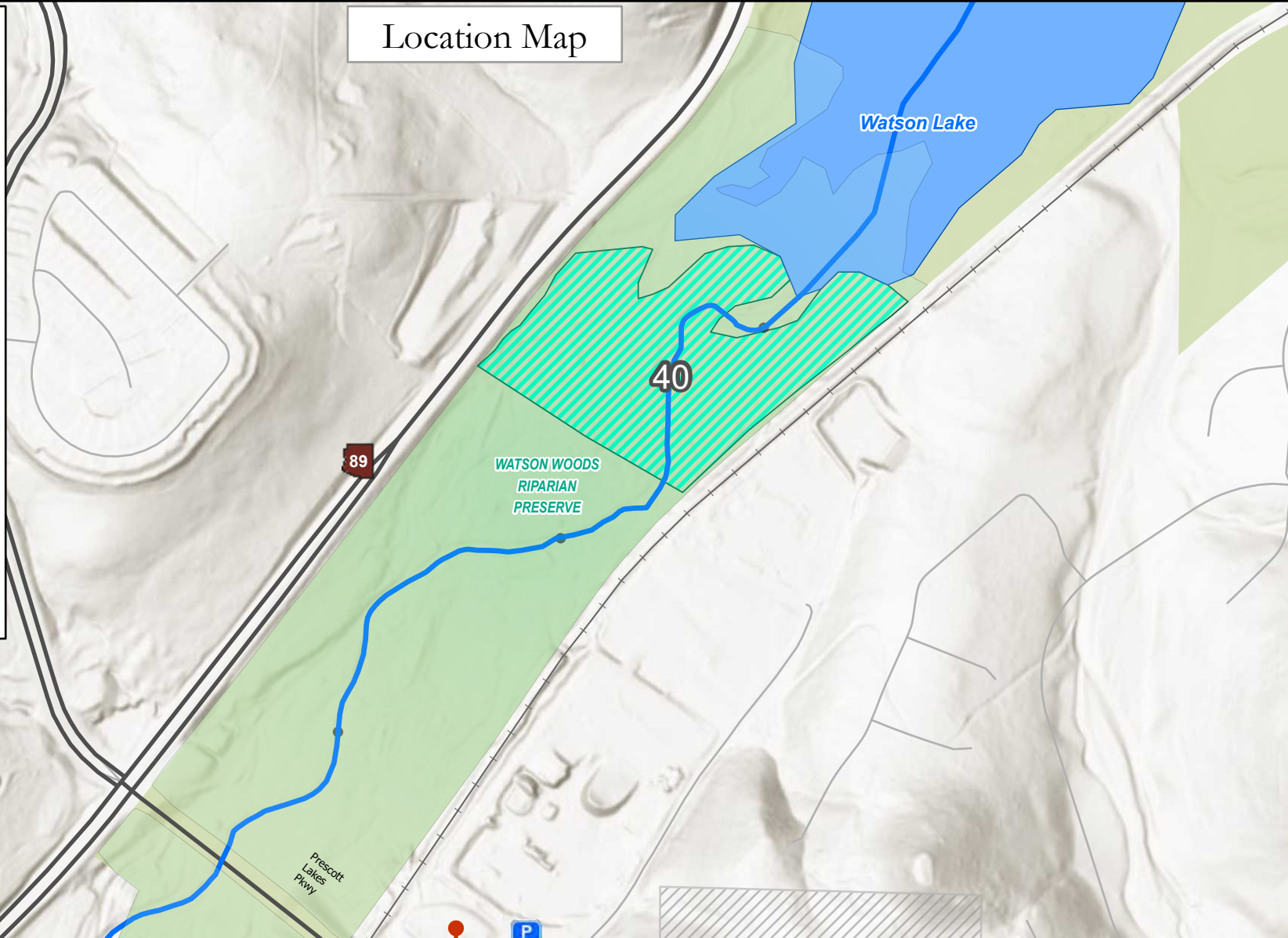
Transportation

-  Major Roads
-  Local Roads
-  Historical Railroads

Public Land Use

-  State of Arizona Land
-  Parks
-  Prescott Open Space
-  Suggested Parking
-  Trash Drop-Off

Location Map



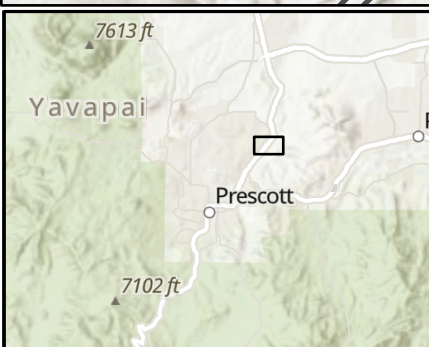
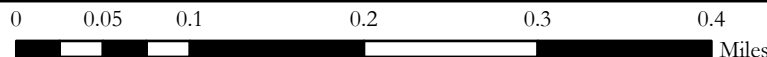
Watson Lake (Inlet)

Location # 40

See Index map



Peavine Trailhead lot



PRESCOTT CREEKS







Map Created by Yavapai County GIS on 4/17/2023




2023 Granite Creek Cleanup

April 22nd, 2023

Hydrology



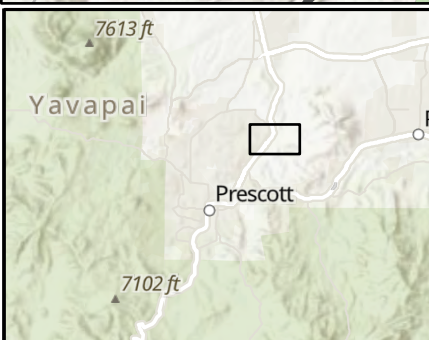
-  Creeks & Washes
-  Lakes
-  Quarter Mile Markers
-  Cleanup Areas

Transportation

-  Major Roads
-  Local Roads
-  Historical Railroads

Public Land Use





-  State of Arizona Land
-  Parks
-  Prescott Open Space
-  Suggested Parking
-  Trash Drop-Off






2023 Granite Creek Cleanup

April 22nd, 2023






Hydrology

-  Creeks & Washes
-  Lakes
-  Quarter Mile Markers
-  Cleanup Areas

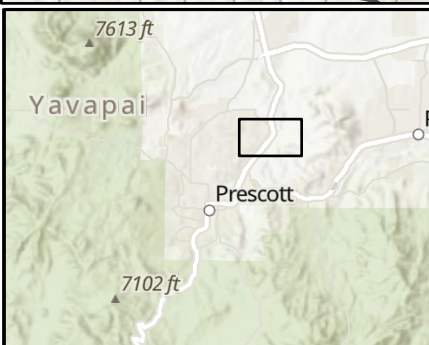
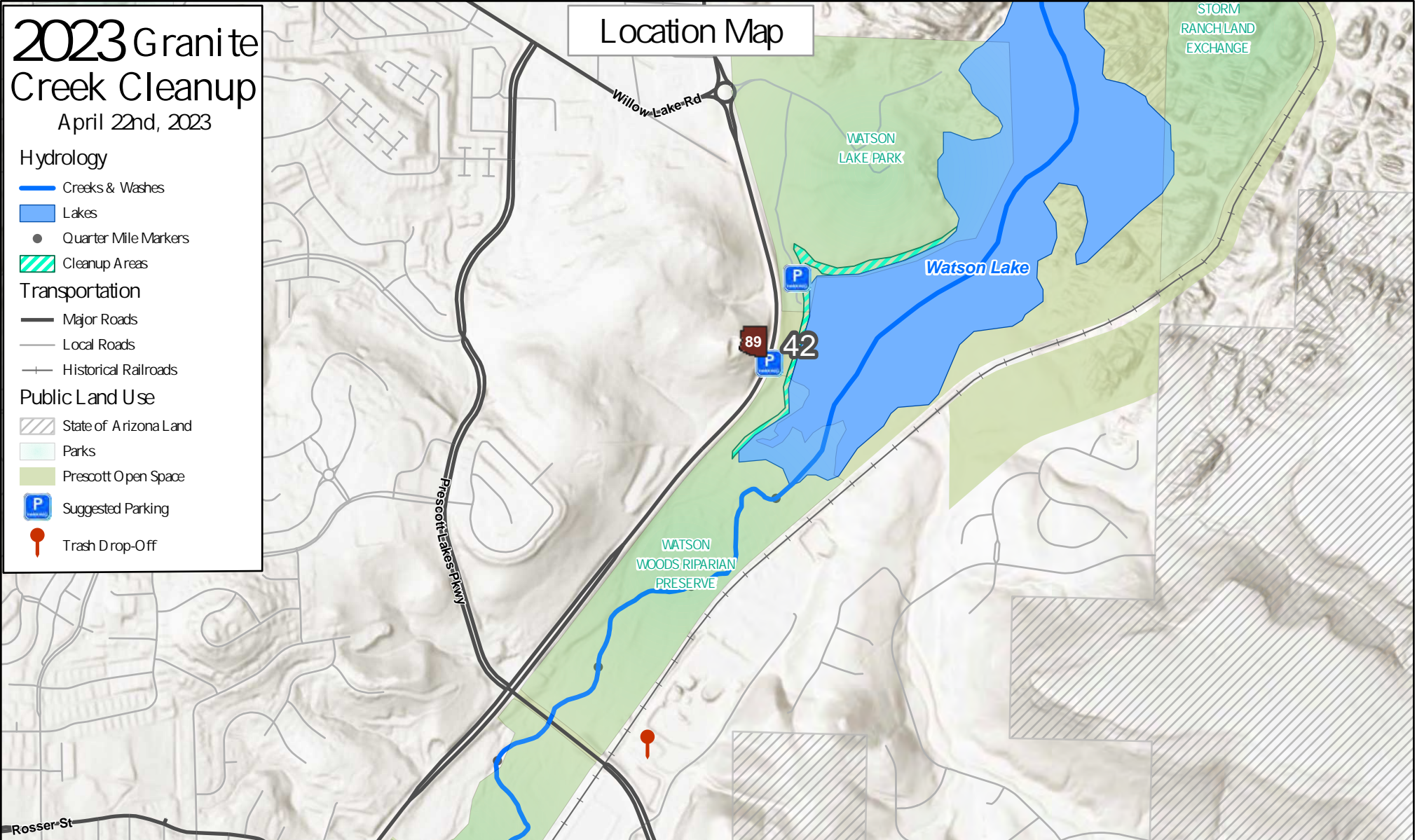
Transportation

-  Major Roads
-  Local Roads
-  Historical Railroads

Public Land Use

-  State of Arizona Land
-  Parks
-  Prescott Open Space
-  Suggested Parking
-  Trash Drop-Off

Location Map



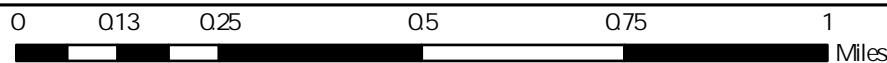
Watson Lake (West Shore)

Location # 42

See Index map



89 Overlook
Watson Lake Park



PRESOTT CREEKS

CITY OF PRESCOTT
Everybody's Hometown







Map Created by Yavapai County GIS on 4/17/2023



2023 Granite Creek Cleanup

April 22nd, 2023





Hydrology

-  Creeks & Washes
-  Lakes
-  Quarter Mile Markers
-  Cleanup Areas

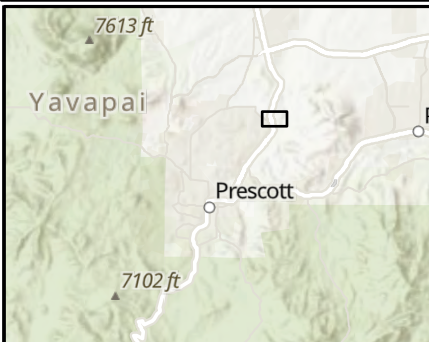
Transportation

-  Major Roads
-  Local Roads

Public Land Use

-  State of Arizona Land
-  Parks
-  Prescott Open Space
-  Suggested Parking

Location Map



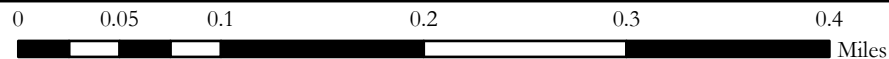
Watson Lake (North Boat Ramp)

Location # 43

See Index map



Watson Lake Park



PRESCOTT CREEKS






Map Created by Yavapai County GIS on 4/17/2023




2023 Granite Creek Cleanup

April 22nd, 2023




Hydrology

-  Cleanup Locations
-  Creeks & Washes
-  Quarter Mile Markers


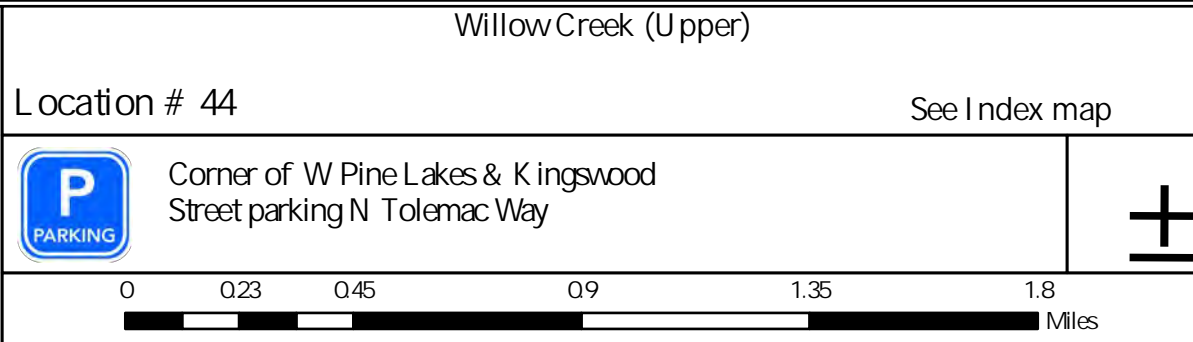
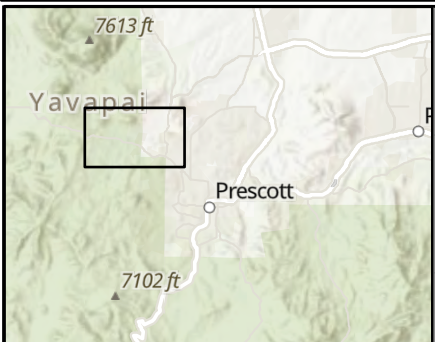
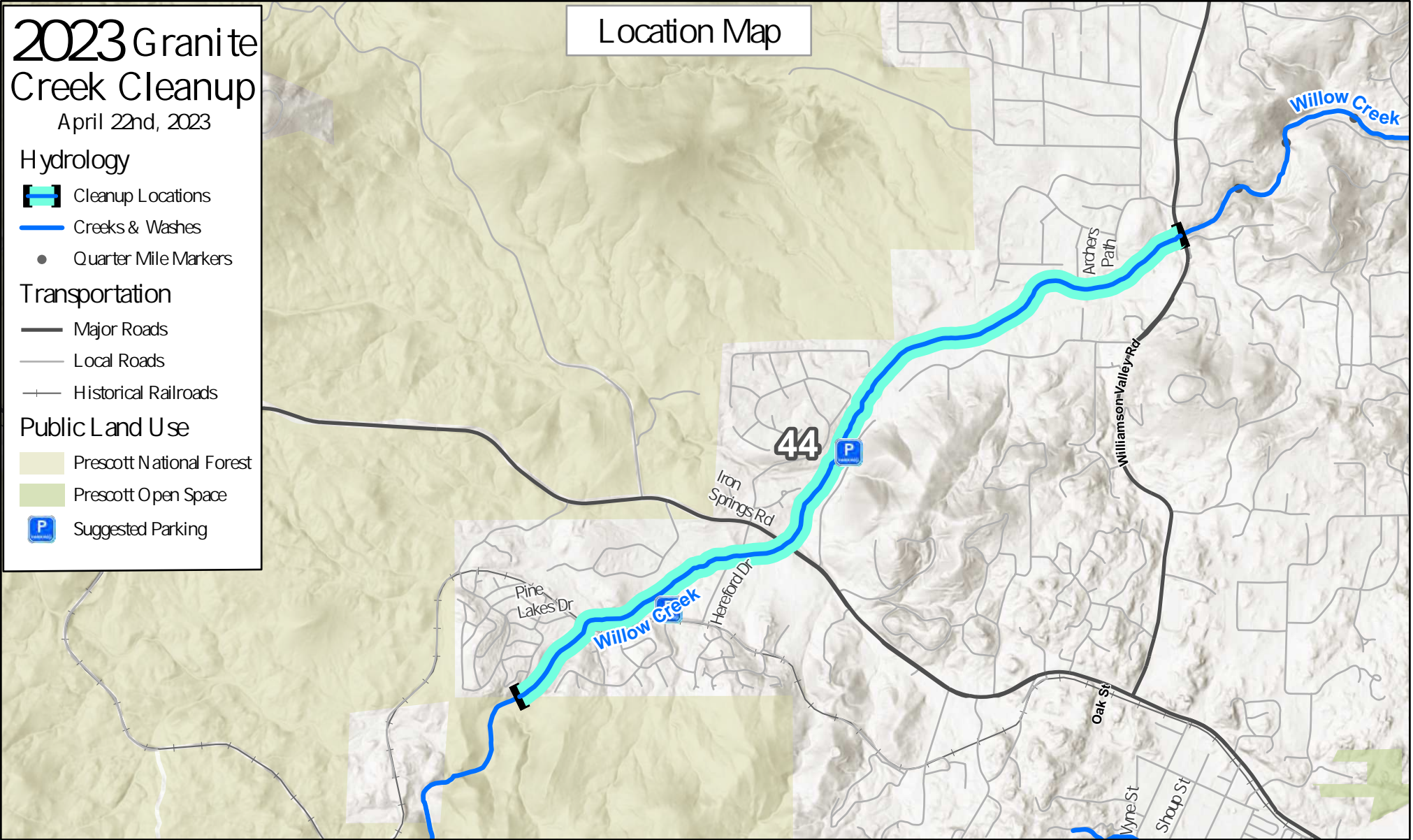
Transportation

-  Major Roads
-  Local Roads
-  Historical Railroads

Public Land Use

-  Prescott National Forest
-  Prescott Open Space
-  Suggested Parking




Location Map





2023 Granite Creek Cleanup

April 22nd, 2023

Hydrology

-  Cleanup Locations
-  Creeks & Washes
-  Quarter Mile Markers



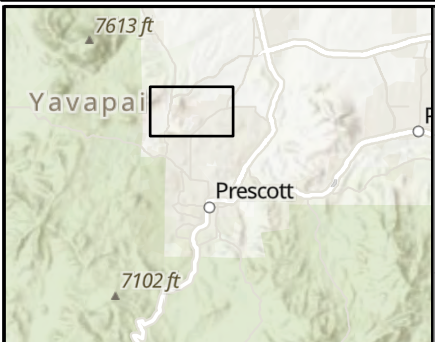
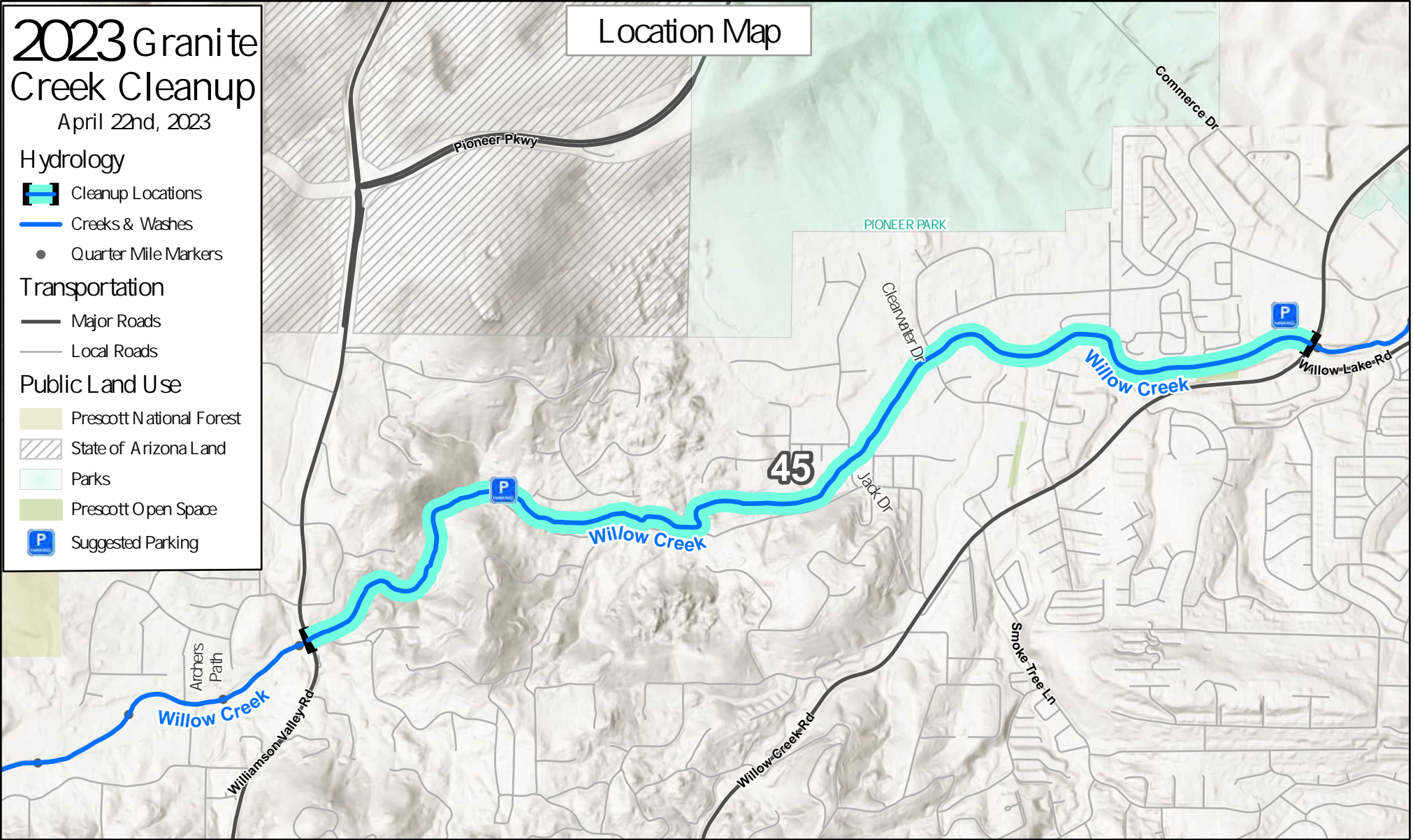
Transportation

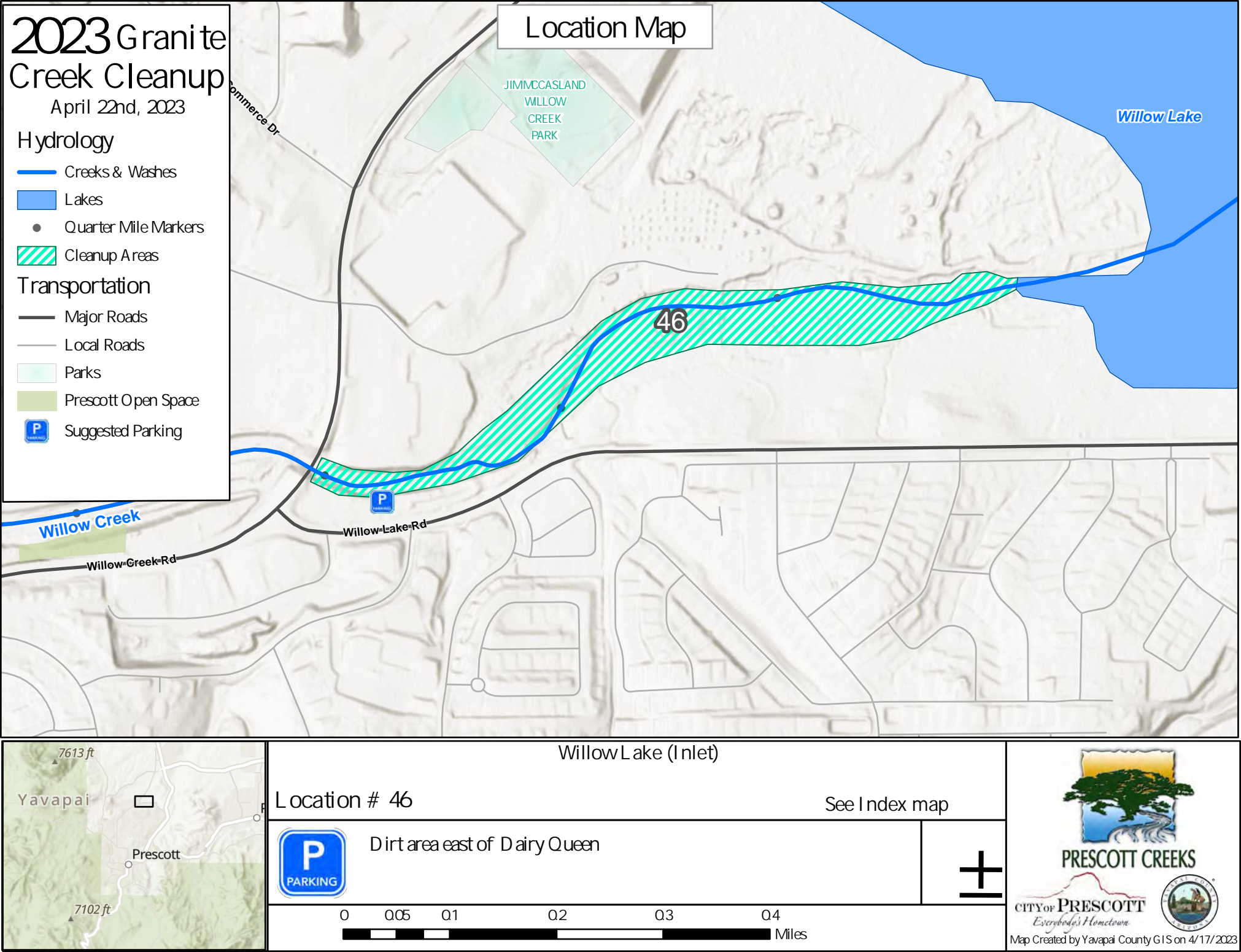
-  Major Roads
-  Local Roads

Public Land Use

-  Prescott National Forest
-  State of Arizona Land
-  Parks
-  Prescott Open Space
-  Suggested Parking

Location Map














2023 Granite Creek Cleanup

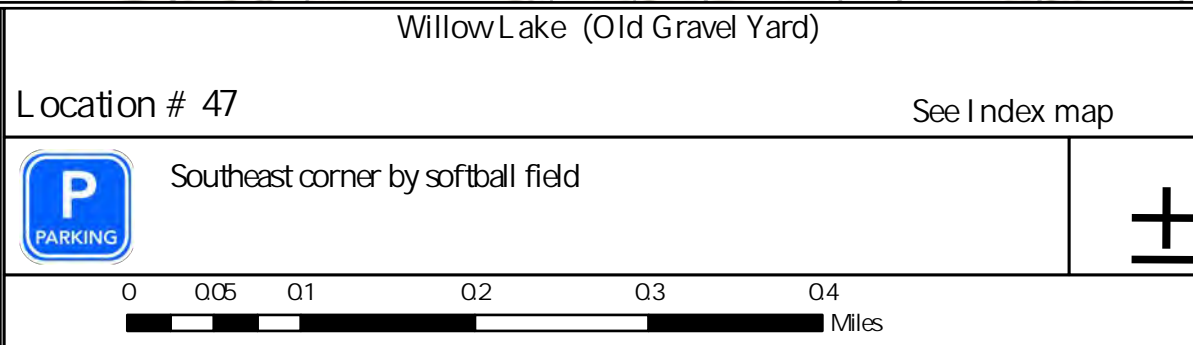
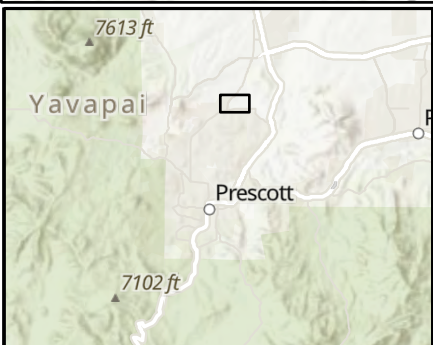
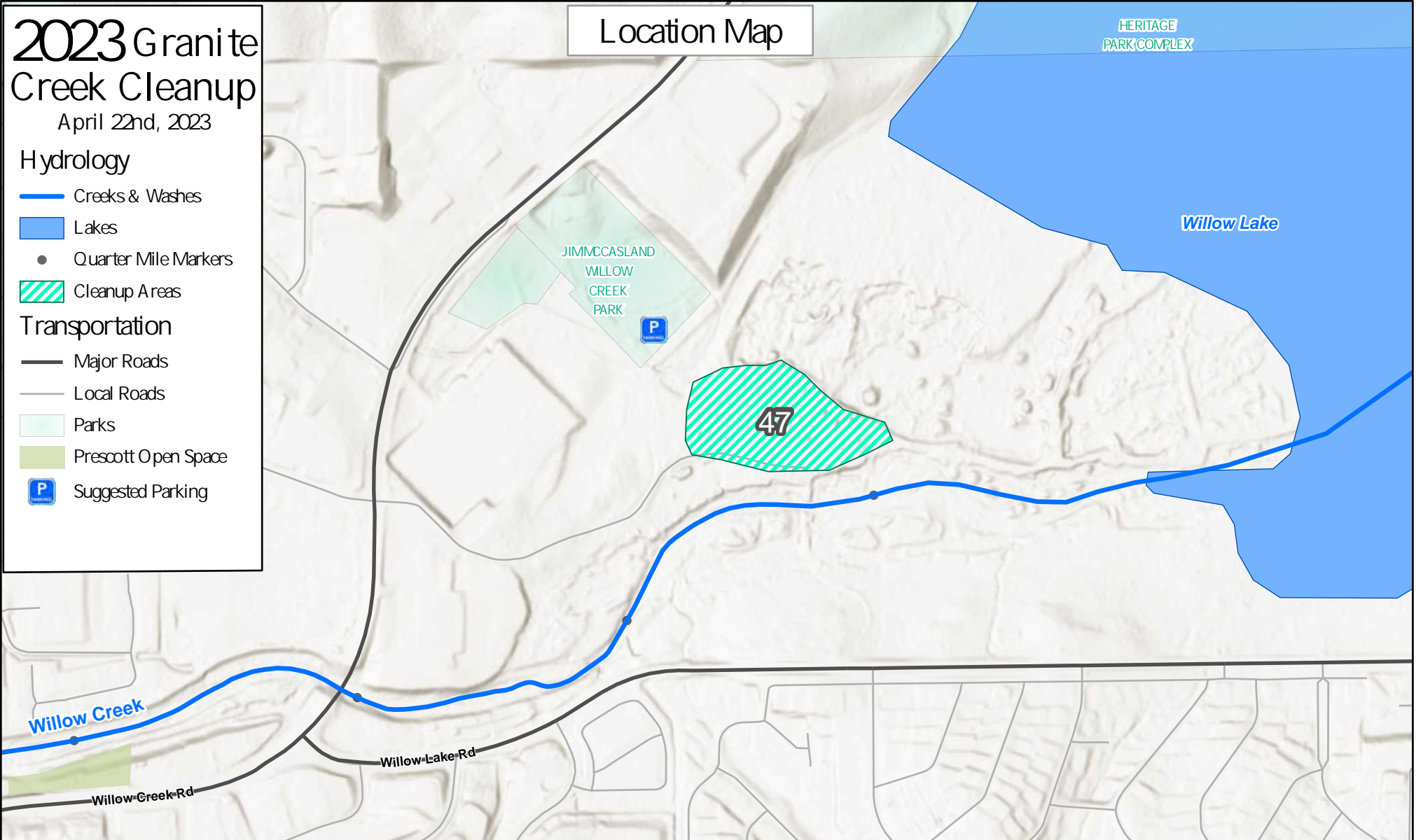
April 22nd, 2023

Hydrology

-  Creeks & Washes
-  Lakes
-  Quarter Mile Markers
-  Cleanup Areas

Transportation





-  Major Roads
-  Local Roads
-  Parks
-  Prescott Open Space
-  Suggested Parking



2023 Granite Creek Cleanup


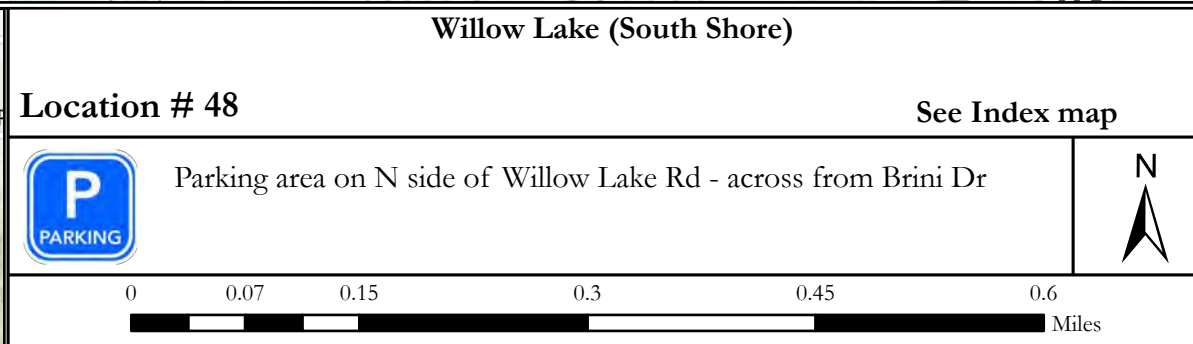
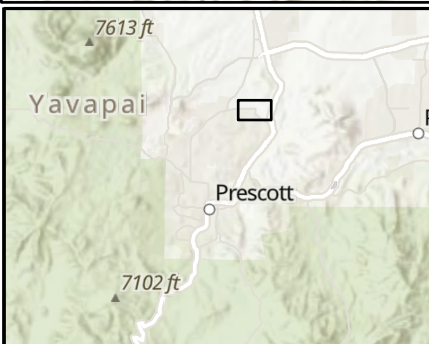
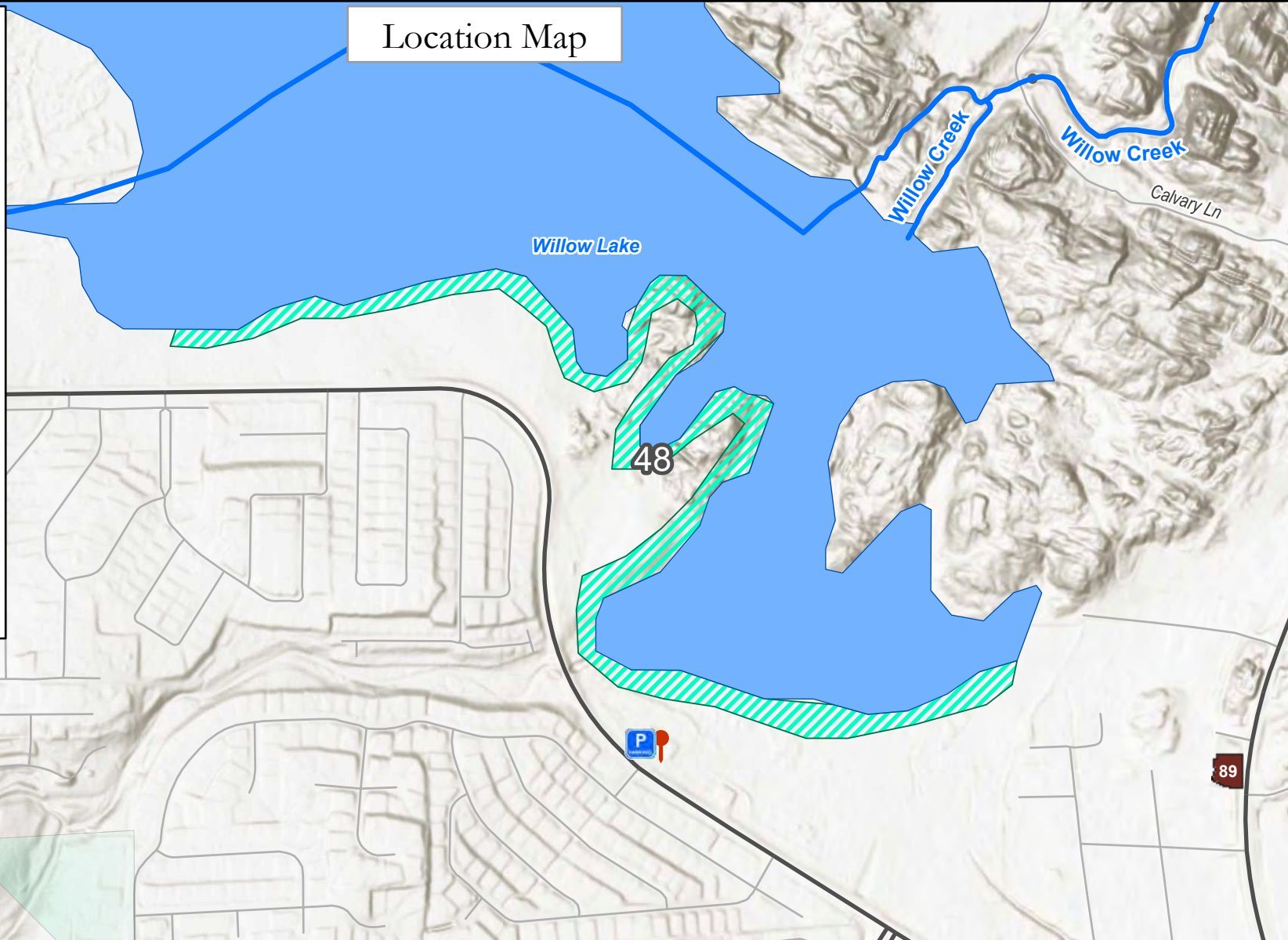
April 22nd, 2023

Hydrology

-  Creeks & Washes
-  Lakes
-  Quarter Mile Markers
-  Cleanup Areas

Transportation





-  Major Roads
-  Local Roads
-  Parks
-  Suggested Parking
-  Trash Drop-Off



2023 Granite Creek Cleanup

April 22nd, 2023


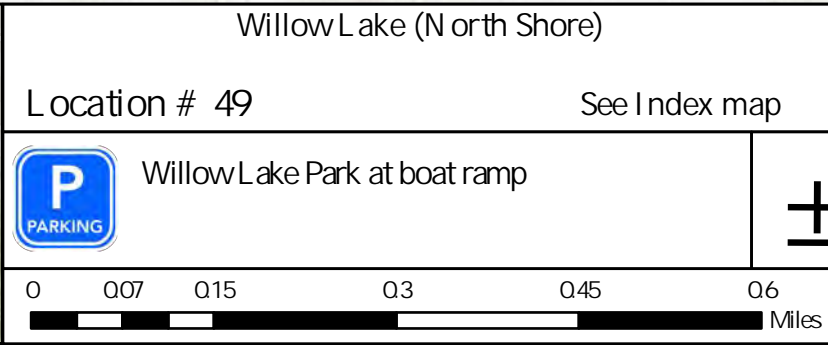
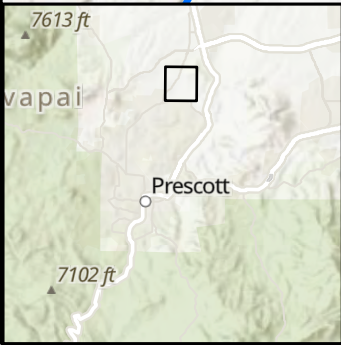
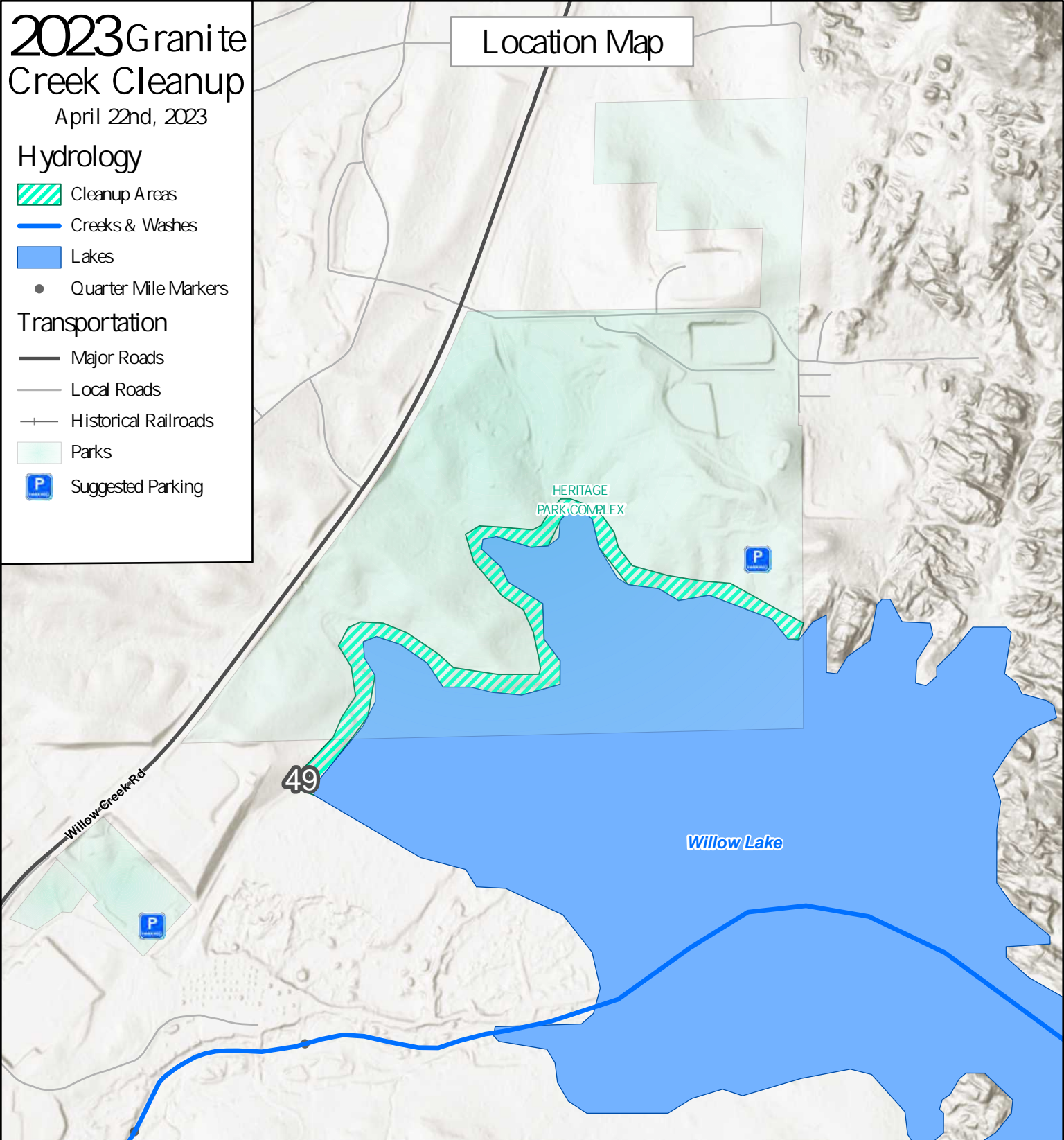
Hydrology

-  Cleanup Areas
-  Creeks & Washes
-  Lakes
-  Quarter Mile Markers

Transportation

-  Major Roads
-  Local Roads
-  Historical Railroads
-  Parks
-  Suggested Parking

Location Map



2023 Granite Creek Cleanup

April 22nd, 2023

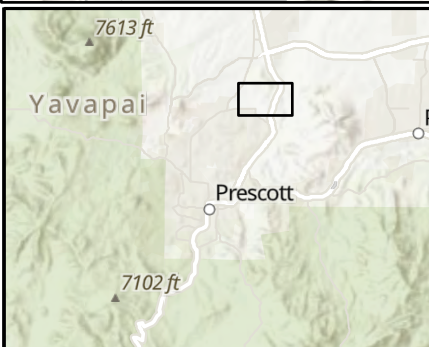
Hydrology

- Creeks & Washes
- Lakes
- Quarter Mile Markers
- ▨ Cleanup Areas

Transportation

- Major Roads
- Local Roads
- ▨ Parks
- ▨ Prescott Open Space
- P Suggested Parking
- 📍 Trash Drop-Off

Location Map



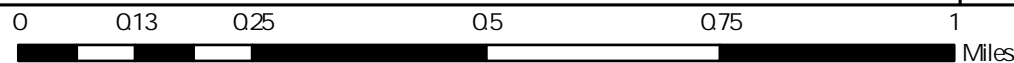
Willow Creek (Below Willow Lake in Granite Dells)

Location # 50

See Index map



Dirt pull off at east side of parcel on E Calvary Ln



PRESOTT CREEKS

CITY OF PRESCOTT
Everybody's Hometown



Map Created by Yavapai County GIS on 4/17/2023